S-1435-1-U

MISSISSIPPI

STATE TAX COMMISSION

SERVICE BULLETIN

FISCAL YEAR ENDING JUNE 30, 1988

C. A. MARX, Ph.D.
Chairman

SERVICE BULLETIN

FYE JUNE 30, 1988

MISSISSIPPI
STATE TAX COMMISSION

Ray Mabus
Governor

William A. Wilkerson
Associate Commissioner

C. A. Marx, Ph.D.
Chairman

Nicki Martinson
Associate Commissioner

MISSISSIPPI STATE TAX COMMISSION
P. O. Box 960
Jackson, Mississippi 39205

Telephone: Area Code 601
359-1099

MISSISSIPPI

STATE TAX COMMISSION

C. A. Marx, Ph.D.
Chairman

William A. Wilkerson
Associate Commissioner

Nicki Martinson
Associate Commissioner

Post Office Box 960
Jackson, Mississippi 39205-0960

December 31, 1988

Governor Ray Mabus
Lieutenant Governor Brad Dye
Members of the Mississippi Legislature
Jackson, Mississippi

Gentlemen:

The financial and statistical data contained in this Service Bulletin demonstrate the results of the collection efforts of the Tax Commission during the fiscal year ending June 30, 1988. In addition to a detailed analysis of Tax Commission collections, there is included a summary of general and special fund receipts and expenditures.

The materials used also reflect the efforts of other state agencies. We appreciate their cooperation in making this publication a complete documentation of the financial life's blood of the state.

Also contained herein are presentations of data relating to industry classification and city and county economic activity. As source material for statistical analyses of the past or for future planning, this book is intended to be an aid to those who use it. It was our pleasure to prepare it for you.

Respectfully,

Charles A. Marx, Ph.D.
Chairman

TABLE OF CONTENTS

COMBINED GENERAL AND SPECIAL FUNDS - TOTAL RECEIPTS..... 7

COMBINED GENERAL AND SPECIAL FUNDS - TOTAL EXPENDITURES..... 9

GENERAL FUND - TOTAL RECEIPTS - CHART..... 10

GENERAL FUND - TOTAL RECEIPTS - DETAIL..... 11

GENERAL FUND - TOTAL EXPENDITURES - CHART..... 12

GENERAL FUND - TOTAL EXPENDITURES - DETAIL..... 13

SPECIAL FUNDS - TOTAL RECEIPTS - CHART..... 14

SPECIAL FUNDS - TOTAL RECEIPTS - DETAIL..... 15

SPECIAL FUNDS - TOTAL EXPENDITURES - CHART..... 16

SPECIAL FUNDS - TOTAL EXPENDITURES - DETAIL..... 17

AD VALOREM TAX AND PROPERTY ASSESSMENTS BY SOURCE..... 21

HOMESTEAD EXEMPTION - CLASSIFICATION OF APPLICATIONS, REIMBURSEMENTS AND EXEMPT VALUATION..... 28

ABC DIVISION - COLLECTION AND DISBURSEMENT OF REVENUE..... 37

SELECTED CORPORATE INCOME AND FRANCHISE INFORMATION..... 49

COUNTIES OF MISSISSIPPI - SELECTED CORPORATE INCOME AND FRANCHISE TAX INFORMATION..... 50

COUNTIES OF MISSISSIPPI - SELECTED PERSONAL INCOME TAX INFORMATION..... 52

PAYMENTS TO COUNTIES - OIL, GAS AND TIMBER SEVERANCE TAXES..... 57

PETROLEUM TAX COLLECTIONS BY SOURCE..... 61

PRIVILEGE TAX COLLECTIONS BY SOURCE..... 91

TITLE RECEIPTS & DISBURSEMENTS..... 98

BASIC CLASSIFICATION OF SALES..... 101

SALES TAX PAYMENTS TO INDIVIDUAL MUNICIPALITIES..... 105

COUNTIES OF MISSISSIPPI - SALES AND TAX BY INDUSTRY GROUP..... 112

CITIES OF MISSISSIPPI - SALES AND TAX BY INDUSTRY GROUP..... 122

GENERAL FUND

AND

SPECIAL FUNDS

RECEIPTS AND EXPENDITURES

COMBINED GENERAL AND SPECIAL FUNDS
TOTAL RECEIPTS
FISCAL YEAR ENDING JUNE 30, 1988

TOTAL RECEIPTS
$4,842,692,475
100.0%

GENERAL FUND
$1,640,349,822
33.9%

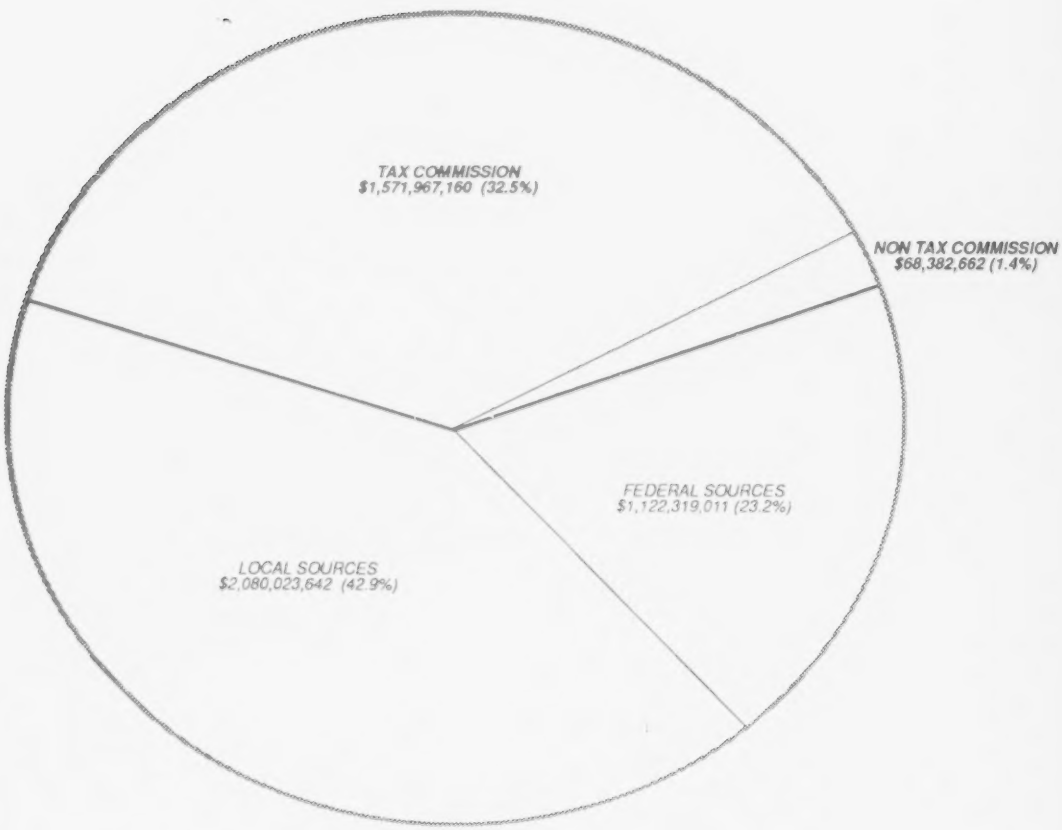

SPECIAL FUNDS
$3,202,342,653
66.1%

COMBINED GENERAL AND SPECIAL FUNDS
TOTAL EXPENDITURES
FISCAL YEAR ENDING JUNE 30, 1988

TOTAL EXPENDITURES
$4,950,364,662
100.0%

GENERAL FUND
$1,764,836,407
35.7%

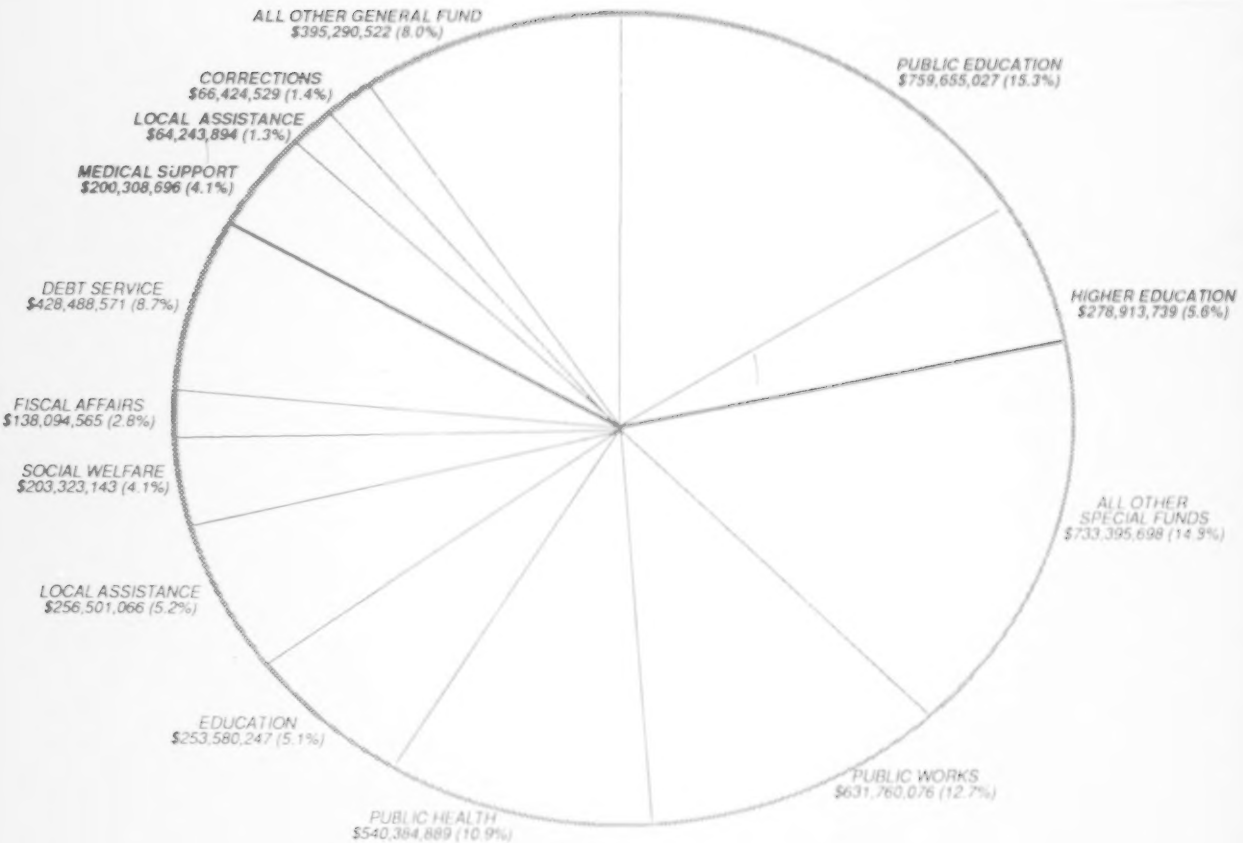

SPECIAL FUNDS
$3,185,528,255
64.3%

funds5

GENERAL FUND
TOTAL RECEIPTS
FISCAL YEAR ENDING JUNE 30, 1988

TOTAL RECEIPTS
$1,640,349,822
100%

TAX COMMISSION
$1,571,967,160
95.8%

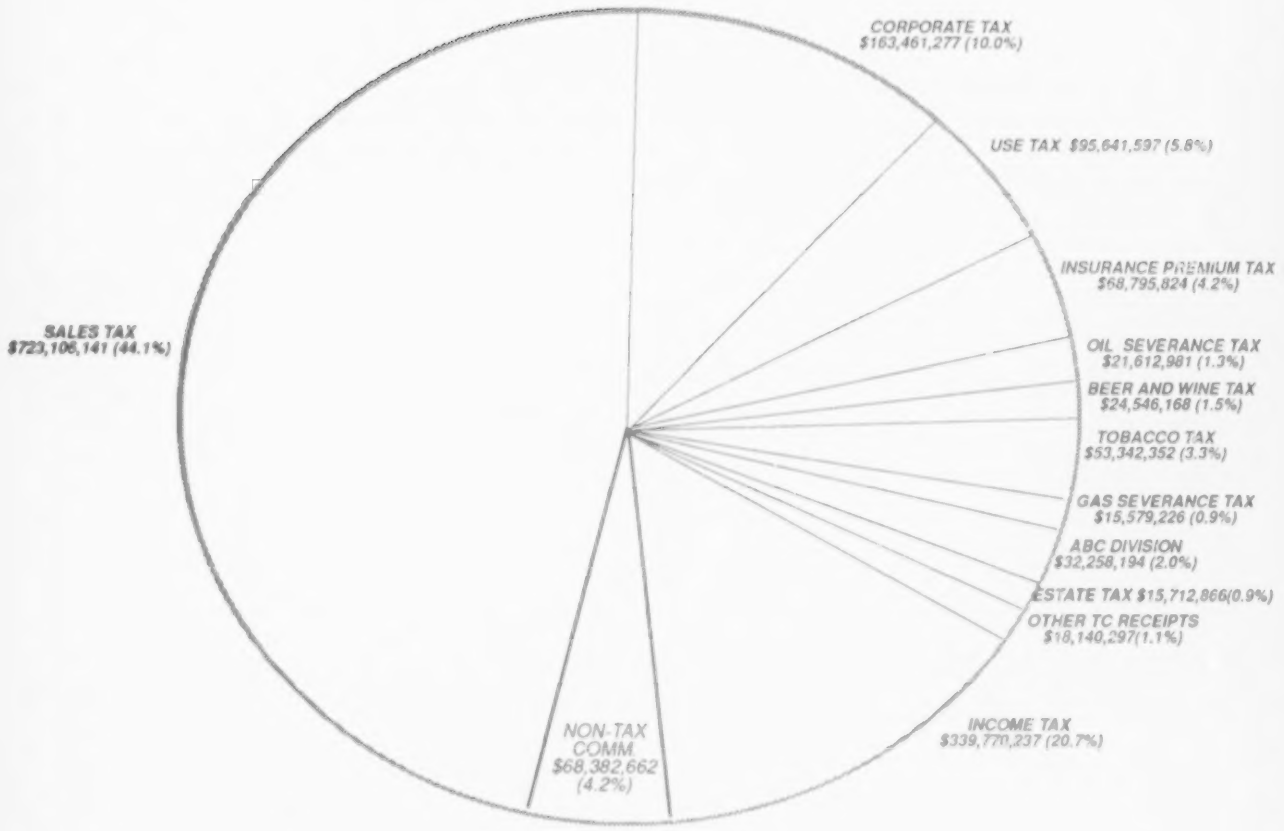

NON-TAX COMMISSION
$68,382,662
4.2%

GENERAL FUND
TOTAL RECEIPTS
FISCAL YEAR ENDING JUNE 30, 1988

	TOTAL COLLECTIONS	LESS DIVERSIONS	NET PAID TO GENERAL FUND
TAX COMMISSION			
Sales Tax:	$904,266,041		
Allocated to Municipalities		$152,958,250	
State Aid Road Fund		7,500,000	
State Highway Fund		8,333,333	
Public School Building Fund		12,000,000	
4-Lane Construction Project		367,317	
Total Sales Tax Diversions		181,159,900	
Net Sales Tax to General Fund			$723,106,141
Individual Income Tax	440,600,237	100,830,000	339,770,237
Corporate Tax	176,226,080	12,764,803	163,461,277
Use Tax	95,641,597	0	95,641,597
Insurance Premium Tax	77,174,185		
Municipalities		4,450,000	
County Fire Protection		637,357	
State Fire Academy Fund		33,789	
Fire Academy Construction Fund		1,149,793	
City of Jackson		16,887	
Fire Marshal Office		192,735	
Total Ins. Premium Diversions		6,378,561	
Net to General Fund			68,795,624
Tobacco Tax	50,342,357	0	50,342,357
ABC Taxes	36,720,108	4,461,914	32,258,194
Beer and Wine Tax	24,546,168	0	24,546,168
Oil Severance Tax	26,460,092	4,847,111	21,612,981
Gas Severance	23,249,575	7,670,349	15,579,226
Estate Tax	15,712,866	0	15,712,866
Auto Tag Fees	6,610,249	0	6,610,249
Casual Auto Sales Tax	3,810,835	0	3,810,835
Installment Loan Tax	3,513,847	0	3,513,847
Title Fees	2,807,188	1,403,884	1,403,304
Nuclear Plant In Lieu	19,487,214	19,487,214	0
Petroleum Tax:	252,136,562		
Highway Dept. & Highway Bonds		173,987,570	
State Aid Road Fund		37,500,000	
Counties (5/16ths; Seawall; Rd. Prot.)		36,282,046	
Municipal Aid		1,480,283	
Aeronautics Commission		99,056	
Boat & Water Safety		1,200,000	
Refund Account		2,407,247	
Total Petroleum Tax Diversions		250,956,200	
Net to General Fund			1,180,362
Auto Privilege Tax:	62,096,614		
Highway Department		30,963,966	
Highway 4-Lane Project		7,323,490	
Counties		3,732,403	
Public Service Commission		5,010,107	
Apportioned Tags		12,729,509	
Telecommunication Fund		1,834,092	
Refund Account		118,707	
Mailing Fees		113,204	
Total Privilege Tax Diversions		61,825,478	
Net to General Fund			271,136
Statewide Privilege Tax	380,460	0	380,460
Admission Tax	331,996	0	331,996
Slot Machine Tax	550,005	0	550,005
Pulpwood Scaling Fees	71,847	0	71,847
Free Port Warehouse Privilege Tax	270	0	270
Aircraft Registration Fees	156,740	140,754	15,986
Railroad Regulation Tax	0	0	0
City Utility Tax	422,180	422,180	0
Municipal Gas Utility Regulation	54,297	54,297	0
Trailer Registration Fees	66,236	66,236	0
Tenn-Tom Bridge Abatement	497	497	0
Special County Taxes	4,738,684	4,738,684	0
Collection Fees	83,010	83,010	0
Special Agent Warrant Fees	59,021	59,021	0
Special City Taxes	1,927,167	1,927,167	0
Rice Promotion	487,569	487,569	0
Public Utility Regulatory Tax	339,340	339,340	0
Soybean Assessment Fees	341,832	341,832	0
Gas & Oil Taxes-State Owned Land	11,095	11,095	0
Sales and Services	122,125	122,125	0
Timber Severance Tax	3,503,499	3,503,499	0
Dept. of Agriculture (Rice & Soybean)	6,692	6,692	0
Total Tax Commission Receipts	$2,238,056,272	$666,089,212	$1,571,967,160
NON-TAX COMMISSION			
Interest on Investments			23,904,571
Receipts from Special Funds			15,225,085
Bureau of Public Safety			13,102,901
Miscellaneous Collections			7,010,533
Rental/Office Space			4,077,516
Insurance Department			4,024,173
Agriculture Department			1,037,883
Total Non-Tax Commission Receipts			$68,382,662
Total General Fund Receipts			$1,640,349,822

GENERAL FUND
TOTAL EXPENDITURES
FISCAL YEAR ENDING JUNE 30, 1988

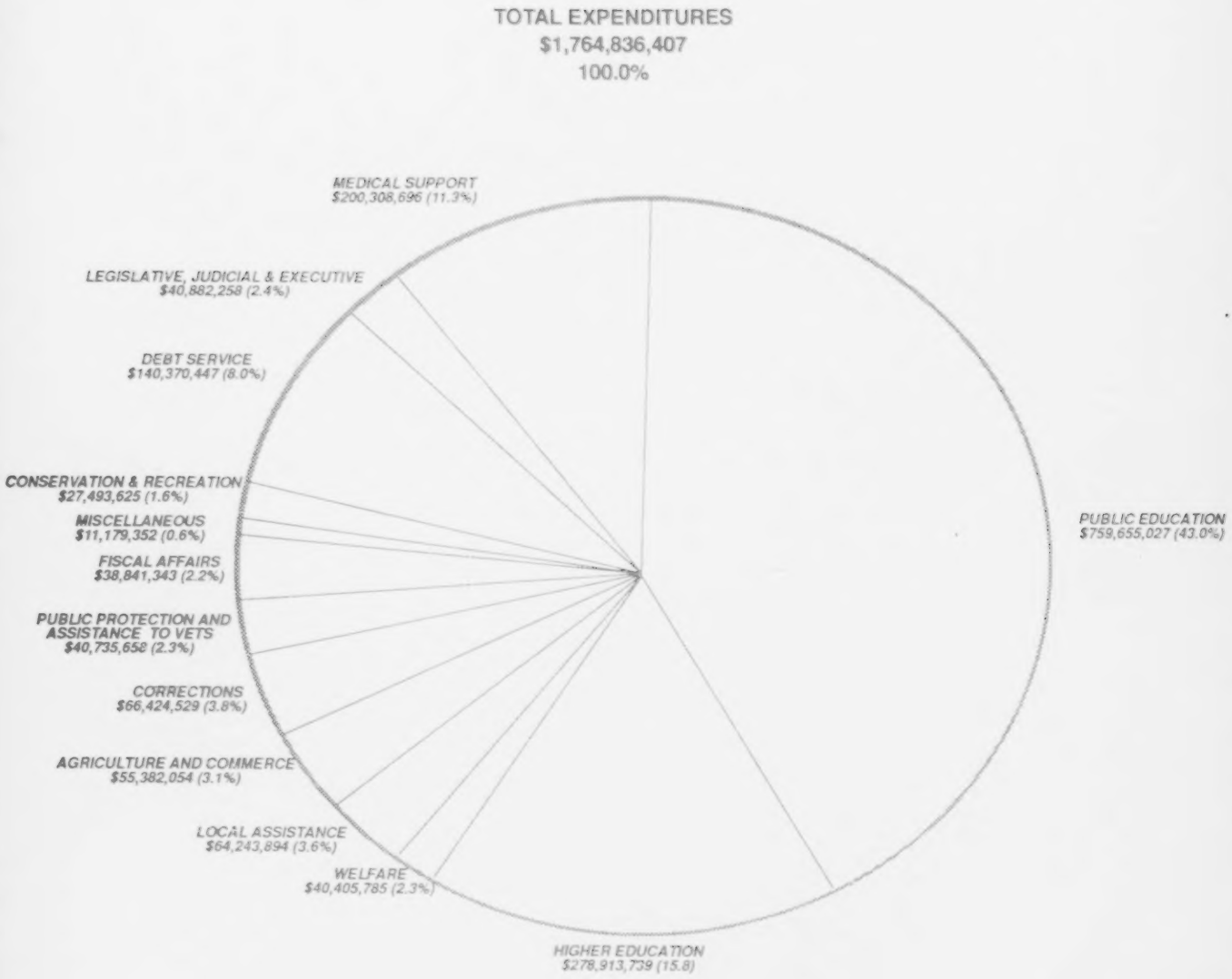

GENERAL FUND
TOTAL EXPENDITURES
FISCAL YEAR ENDING JUNE 30, 1988

PUBLIC EDUCATION		
Minimum Program Fund	$627,616,092	
Per Capita Fund	5,000,000	
Department of Education	57,976,825	
Other Public Education	21,175,431	
Vocational & Technical Ed.	42,396,656	
Educational Television	5,490,033	
Total Public Education		$759,655,027
HIGHER EDUCATION		
Universities & Colleges	161,927,249	
Jr. Colleges	57,012,479	
Medical Education	57,251,726	
Board of Trustees	2,722,285	
Total Higher Education		278,913,739
WELFARE		
Public Welfare	40,405,785	
Total Welfare		40,405,785
MEDICAL SUPPORT		
Medicaid Commission	93,224,954	
Public Health	19,745,183	
Charity Hospitals	6,001,087	
Mental Institutions	62,824,810	
Sanatoria & Hospital Schools	14,307,609	
Other Medical Support	4,205,053	
Total Medical Support		200,308,696
LOCAL ASSISTANCE		
Homestead Exemption	63,468,894	
Other Local Assistance	775,000	
Total Local Assistance		64,243,894
AGRICULTURE, COMMERCE & ECONOMIC DEVELOPMENT		
Department of Agriculture	6,383,547	
Dept. of Economic Development	6,895,110	
Research & Development	13,345,750	
Agri. Extension Service	13,216,487	
Agri. Experiment Station	13,689,068	
Other	1,856,092	
Total Agriculture, Commerce & Economic Development		55,382,054
LEGISLATIVE, JUDICIAL & EXECUTIVE		
Legislative	18,167,713	
Judiciary & Justice	17,426,069	
Executive & Administrative	13,288,476	
Total Legislative, Judicial & Executive		48,882,258
INTER-DEPARTMENTAL SERVICE ORGANIZATIONS		
CDFA	3,006,369	
Personnel & Transportation	435,766	
Total Inter-Departmental Service Organizations		3,442,135
MISCELLANEOUS DEPARTMENTS		
Insurance and Banking	$2,226,524	
Public Works	2,971,959	
Miscellaneous	2,538,734	
Total Miscellaneous Departments		$7,737,217
DEBT SERVICE		
Bonds, Notes, Interest & Service Charges	140,370,447	
Total Debt Service		140,370,447
FISCAL AFFAIRS		
Audit and Control	4,181,380	
Budgeting	3,109,395	
Treasury	557,580	
Tax Collecting	30,990,988	
Total Fiscal Affairs		38,841,343
CONSERVATION & RECREATION		
Forestry	13,581,698	
Wildlife Conservation	974,721	
Parks & Shrines	12,408,576	
Air, Water, Waterways and Land	528,630	
Total Conservation and Recreation		27,493,625
PUBLIC PROTECTION & ASSISTANCE TO VETERANS		
Military	3,693,183	
Department of Public Safety	33,763,844	
Civil Defense & Veteran Affairs	2,017,716	
Other Protection & Assistance	1,270,915	
Total Public Protection & Assistance to Veterans		40,735,658
CORRECTIONS		
Department of Corrections	57,609,886	
Department of South Services	8,814,643	
Total Corrections		66,424,529
TOTAL GENERAL FUND EXPENDITURES		$1,744,836,497

SPECIAL FUNDS
TOTAL RECEIPTS
FISCAL YEAR ENDING JUNE 30, 1988

TOTAL RECEIPTS
$3,202,342,653
100.0%

LOCAL SOURCES
$2,080,023,642
65.0%

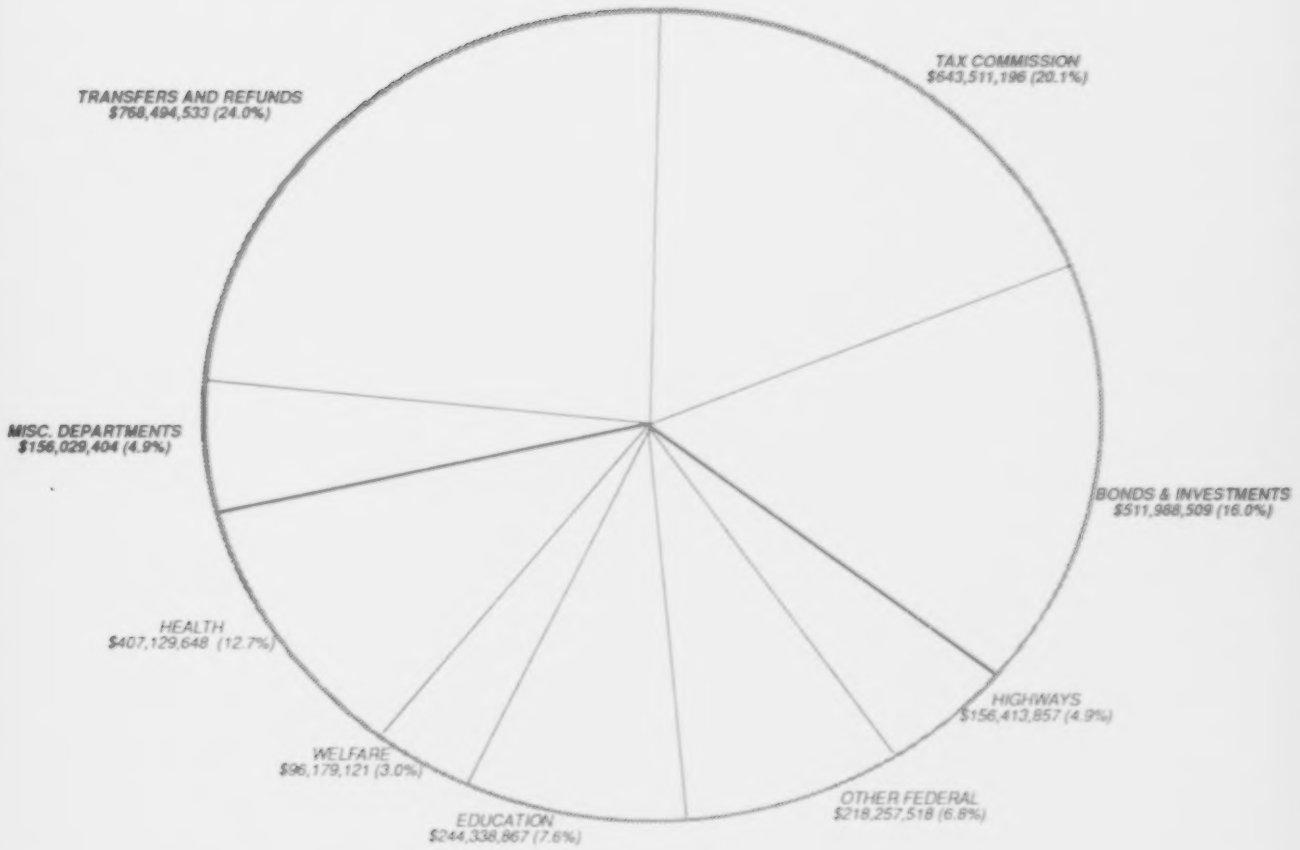

FEDERAL SOURCES
$1,122,319,011
35.0%

funds3

SPECIAL FUNDS
TOTAL RECEIPTS
FISCAL YEAR ENDING JUNE 30, 1980

LOCAL SOURCES		
TAX COMMISSION		
Taxes	$609,404,251	
Utilities Fees	393,617	
Nuclear In Lieu of Taxes	19,487,214	
Overpayments	2,686,914	
Other Fees, Licenses & Permits	11,619,172	
Total Tax Commission		$643,511,196
BONDS & INVESTMENTS		
Proceeds of Bonds	178,446,593	
Sales of Bonds & Investments	246,633,776	
Interest on Investments	18,377,918	
Other Receipts	68,530,202	
Total Bonds & Investments		511,988,509
MISCELLANEOUS DEPARTMENTS		
Auditor of Public Accounts	2,548,845	
Insurance Department	538,134	
Secretary of State Fees	3,995,258	
Other Licenses, Fees & Permits	12,785,091	
Fines & Penalties	5,336,972	
Revenue from Counties	2,391,217	
Revenue from Cities	80,250	
Revenue from Services	75,024,115	
Compensation from Sales & Damage to Property	8,244,666	
Dept. of Agriculture & Commerce	154,997	
Workmen's Compensation	2,887,405	
Participating Funds from Political Subdivisions	288,447	
Revenue from the Use of Money or Property	12,318,387	
Hospitals & Hospital Schools	9,126,392	
Conservation & Recreation	11,869,086	
Ports & Harbors	3,950,543	
Banking	1,784,866	
PERS	3,833,751	
Total Misc. Departments		156,029,404
TRANSFERS, REFUNDS & OTHER RECEIPTS		
Gross Sales of ABC Mdse.	110,591,556	
Intra-Department Transfers	127,743,975	
Inter Department Transfers	435,722,120	
Refunds	26,297,778	
Other Receipts	68,039,104	
Total Transfers, Refunds and Other Receipts		768,494,533
TOTAL FROM LOCAL SOURCES		$2,080,023,642

FEDERAL SOURCES		
EDUCATION		
Department of Education Programs	$242,974,543	
Library Commission	1,364,324	
Total Education		$244,338,867
WELFARE		
Public Welfare	96,179,121	
Total Welfare		96,179,121
HEALTH		
Board of Health Programs	52,969,297	
Medicaid Programs	346,236,500	
Dept. of Mental Illness and Rehabilitation	7,923,851	
Total Health		407,129,648
HIGHWAY DEPARTMENT		
Bureau of Public Roads	156,413,857	
Total Highway Department		156,413,857
OTHER FEDERAL		
Employment Security Commission	26,455,960	
Agriculture & Commerce	1,363,943	
National Guard	11,475,840	
TVA Payments in Lieu of Taxes	13,595,029	
Governor's State-Federal Programs	138,695,181	
Civil Defense Council	1,155,267	
Game and Fish Grants	4,700,436	
Air & Water Pollution Control	3,994,212	
Flood Control	272,752	
Park Commission Grants	814,810	
Other Miscellaneous Programs	10,726,735	
National Forest Reserve	5,017,353	
Total Other Federal		218,257,518
TOTAL FROM FEDERAL SOURCES		$1,122,319,011
TOTAL SPECIAL FUND RECEIPTS		$3,202,342,653

SPECIAL FUNDS
TOTAL EXPENDITURES
FISCAL YEAR ENDING JUNE 30, 1988

TOTAL EXPENDITURES
$3,185,528,255
100.0%

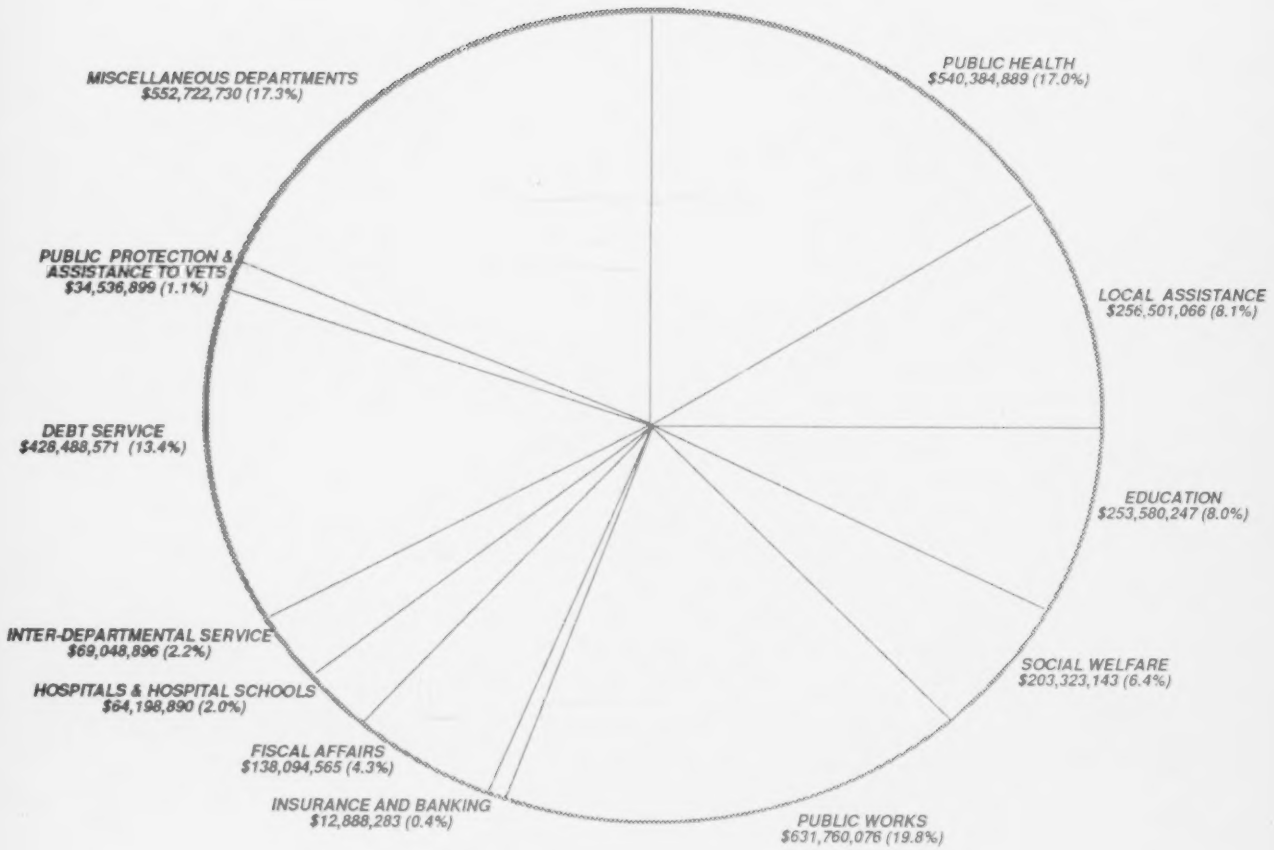

fundat6

SPECIAL FUNDS
TOTAL EXPENDITURES
FISCAL YEAR ENDING JUNE 30, 1980

PUBLIC WORKS		
Building Commission	$102,930,467	
Hospitals, Schools & Other	27,024,819	
Highways	501,848,946	
Ports	755,844	
Total Public Works		$631,760,076
SOCIAL WELFARE		
Public Welfare	148,893,737	
Employment Security	54,429,406	
Total Social Welfare		203,323,143
EDUCATION		
Department of Education	5,591,242	
Vocational Ed. & Rehab.	17,569,579	
Higher Education	16,726,160	
Federal Programs	212,753,171	
Other Education	1,439,995	
Total Education		253,580,247
LOCAL ASSISTANCE		
City Sales & Utilities Taxes	154,080,469	
Severance Taxes	13,219,568	
Privilege Taxes	3,839,905	
Gasoline Taxes	35,776,066	
Insurance Taxes	6,244,550	
TVA Payments in Lieu of Taxes	13,595,098	
Nuclear Plant in Lieu of Taxes	19,487,214	
Other Local Assistance	10,258,196	
Total Local Assistance		256,501,066
INSURANCE AND BANKING		
Workman's Compensation	6,346,671	
Misc. Insurance and Banking	3,326,495	
Retirement	3,215,117	
Total Insurance and Banking		12,888,283
FISCAL AFFAIRS		
State Treasurer	111,165,565	
Tax Commission	2,586,914	
Fiscal Management Board	21,128,584	
Audit and Control	3,213,502	
Total Fiscal Affairs		138,094,565
DEBT SERVICE		
Highway Bonds & Interest	101,466,496	
Port Development, Bonds & Interes	31,105,451	
Tenn-Tom Bridge Bonds & Interest	137,526,226	
GF Reserve & Stabilization Fund	121,811,547	
Public School Building Bonds and Interest	11,742,709	
Other Debt	10,552,475	
Coast Coliseum	6,283,667	
Total Debt Service		420,488,571
INTER-DEPARTMENTAL SERVICE ORGANIZATIONS		
CDPA	5,866,895	
Budget-Insurance Account	54,812,728	
Personnel & Transportation	7,112,911	
Revenue Sharing Clearing Account	1,256,372	
Total Inter-Departmental Services		69,048,896

HOSPITALS AND HOSPITAL SCHOOLS		
Charity Hospitals	$3,441,740	
Mental Hospitals	43,116,397	
Sanataria & Schools	17,640,843	
Total Hospitals & Hospital Schools		$64,199,830
PUBLIC PROTECTION & ASSISTANCE TO VETERANS		
Military	14,052,214	
Police	2,256,927	
Veteran's Affairs	14,741,679	
Civil Defense	3,488,079	
Total Public Protection		34,536,899
PUBLIC HEALTH		
Board of Health	92,064,771	
Medicaid Commission	426,526,469	
Rehabilitation	31,793,650	
Total Public Health		540,384,889
MISCELLANEOUS DEPARTMENTS		
LEGISLATIVE, EXECUTIVE & JUDICIAL	15,165,189	
AGRICULTURE AND COMMERCE		
Dept. of Agriculture & Commerce	4,568,086	
Fairs and Expositions	2,150,285	
Economic Development	31,647,877	
Research & Development	2,535,709	
CONSERVATION & RECREATION		
Forestry	7,969,321	
Wildlife Conservation	21,977,000	
Parks and Shrines	6,263,327	
Air & Water	4,372,658	
Other Conservation	1,536,695	
CORRECTIONS	4,369,955	
REGULATORY AGENCIES		
Public Service Commission	4,547,773	
Board of Energy & Transportion	24,490,045	
Other Regulatory Agencies	4,399,190	
MISCELLANEOUS		
Income Tax Refunds	112,941,645	
ABC Revolving Fund	129,887,469	
ABC Clearing Fund	2,322,485	
Tax Commission Tag Fund	12,729,655	
Other Refunds	2,609,610	
Federal-State Programs	154,888,724	
Other Miscellaneous Departments	1,362,055	
Total Miscellaneous Departments		592,722,730
TOTAL SPECIAL FUND EXPENDITURES		$3,185,529,255

AD VALOREM TAX

HOMESTEAD EXEMPTION

ASSESSMENT OF STATE OF MISSISSIPPI
1987

PERSONAL PROPERTY

SPECIES	ASSESSED VALUE	AS PERCENT OF ASSESSED VALUE	ASSESSED VALUATION SUBJECT ONLY TO 27-39-329 & SCHOOL TAX	AS PERCENT OF ASSESSED VALUE	SUM OF VALUATIONS INCLUDING 27-39-329 & SCHOOL TAX
A. AUTOMOBILES	$1,380,724,996	61.08%			
B. MOBILE HOMES	63,548,740	2.81%			
1. FURNITURE & FIXTURES	163,744,016	7.24%			
2. MACHINERY & EQUIPMENT	286,350,341	12.67%			
3. LEASED EQUIPMENT	32,446,566	1.44%			
4. INVENTORIES	328,667,119	14.54%			
5. BANKS	1,855,334	0.08%			
6. MONEY DEBTS	87,263	0.00%			
7. MISCELLANEOUS	3,261,447	0.14%			
C: TOTAL VALUE	$2,260,685,822	100.00%	$261,843,368	11.58%	$2,522,529,190

D: PERSONAL PROPERTY VALUATION AS A PERCENTAGE OF TOTAL ASSESSMENT: 24.50%

REAL PROPERTY

SPECIES	NUMBER OF ACRES	ASSESSED VALUE	AS PERCENT OF ASSESSED VALUE	ASSESSED VALUATION SUBJECT ONLY TO 27-39-329 & SCHOOL TAX	AS PERCENT OF ASSESSED VALUE	SUM OF VALUATIONS INCLUDING 27-39-329 AND SCHOOL TAX
5. MINERAL LEASES	-0-	-0-	-0-			
3. CLASS 1 RESIDENTIAL	708,877	$2,003,777,333	41.13%			
6. CULTIVATABLE LAND	9,855,069	450,995,061	9.26%			
7. BLDGS. AND IMPRVMNTS. ON COUNTRY LANDS-CLS 2		440,741,806	9.05%			
9. UNCULTIVATABLE LAND	16,101,030	392,207,833	8.05%			
12. REAL ESTATE IN CITIES, TOWNS AND VILLAGES-CLS 2	466,704	447,771,942	9.19%			
13. BLDGS. AND IMPRVMTS.		1,136,492,986	23.33%			
A. TOTAL TAXABLE ACREAGE AND VALUE	27,131,680	$4,871,986,961	100.00%	$46,390,312	0.95%	$4,918,377,273

B:REAL PROPERTY VALUATION AS A PERCENTAGE OF TOTAL ASSESSMENT: 52.81%

PUBLIC UTILITIES

SPECIES	ASSESSED VALUE	AS PERCENT OF ASSESSED VALUE	ASSESSED VALUATION SUBJECT ONLY TO 27-39-329 & SCHOOL TAX	AS PERCENT OF ASSESSED VALUE	SUM OF VALUATIONS INCLUDING 27-39-329 & SCHOOL TAX
1. PIPELINE COMPANIES	$285,463,111	13.64%			
2. ELECTRIC POWER COMPANIES	1,383,400,000 *	66.09%			
3. RAILROADS	33,144,050	1.58%			
4. TELEPHONE & TELEGRAPH	376,583,600	17.99%			
5. PRIVATE RAIL CAR	10,363,200	0.50%			
6. AIRLINES	4,133,733	0.20%			
7. TOTAL	$2,093,087,694	100.00%	-0-	-0-	$2,093,087,694

8. PUBLIC UTILITY VALUATION AS A PERCENTAGE OF TOTAL ASSESSMENT: 22.69%

SUMMARY

1. TOTAL ASSESSMENT (EXCLUDING 27-39-329 & SCHOOL TAXES):	$9,225,760,477		
2. TOTAL ASSESSMENT SUBJECT TO 27-39-329 AND SCHOOL TAX ONLY:		$308,233,680	
3. GRAND TOTAL ASSESSMENT (SUM OF VALUATIONS SUBJECT TO ALL TAXES)			$9,533,994,157

* INCLUDES $990,000,000 ASSESSED VALUE SUBJECT TO IN-LIEU TAX ONLY

SOURCE: PROPERTY TAX BUREAU

TOTAL ASSESSMENTS FOR ALL COUNTIES

1979-1987

COUNTY	1979	1980	1981	1982	1983	1984	1985	1986*	1987
ADAMS	$104,279,809	$110,868,799	$120,981,691	$129,927,004	$132,455,305	$179,270,490	$182,563,369	$147,674,476	$140,218,258
ALCORN	37,171,214	39,119,596	39,533,556	38,675,426	42,765,783	44,844,958	97,065,810	90,140,862	92,972,737
AMITE	25,038,539	26,237,129	26,883,513	27,394,639	27,491,301	43,364,140	44,157,623	40,858,361	41,179,138
ATTALA	37,442,183	38,758,885	39,091,744	41,029,881	42,938,114	62,137,104	63,394,865	56,590,083	57,930,127
BENTON	10,421,664	10,952,631	11,812,332	12,406,050	12,445,500	12,367,753	20,089,541	16,593,738	17,245,339
BOLIVAR	83,485,200	96,478,044	95,979,284	98,787,255	97,865,549	140,599,321	138,236,514	121,525,862	126,152,238
CALHOUN	21,960,171	23,605,376	24,169,133	24,571,685	25,150,943	41,711,651	42,201,937	36,962,488	37,631,856
CARROLL	16,738,238	21,157,971	20,821,041	21,643,917	21,655,585	30,547,992	31,385,488	26,605,626	27,147,342
CHICKASAW	26,434,422	33,128,581	33,820,053	34,266,169	34,037,547	44,955,857	46,618,352	43,261,036	45,987,351
CHOCTAW	12,910,644	16,611,808	18,474,772	18,415,429	18,598,491	25,692,399	24,139,434	21,588,710	21,260,362
CLAIBORNE	127,519,686	175,913,721	215,731,247	248,891,306	296,543,529	356,710,715	413,094,430	33,340,235	34,174,945
CLARKE	31,084,407	32,255,715	33,903,409	35,921,077	36,455,223	55,936,141	59,610,978	54,367,524	52,043,297
CLAY	27,107,653	40,529,035	42,821,626	44,439,682	44,249,739	59,140,466	61,148,337	51,424,224	57,419,640
COAHOMA	68,112,142	80,973,571	91,790,556	92,483,923	93,855,992	100,589,451	104,000,455	91,301,455	92,266,187
COPIAH	40,744,349	44,976,852	46,038,162	45,418,085	47,116,997	71,391,859	68,863,932	60,424,757	63,046,743
COVINGTON	32,632,801	33,481,007	36,036,608	36,112,641	39,548,385	59,684,450	56,867,141	53,126,916	54,549,677
DESOTO	98,980,445	106,195,055	111,630,492	116,225,906	122,248,253	171,021,327	180,648,424	169,773,907	183,864,431
FORREST	160,641,051	158,465,724	165,138,461	176,969,910	177,733,154	244,998,710	253,202,697	232,359,964	230,843,860
FRANKLIN	16,432,216	19,365,351	19,905,429	20,160,862	20,046,474	28,949,184	30,687,930	28,112,629	28,285,894
GEORGE	23,074,532	24,288,868	24,729,649	25,821,624	26,111,052	42,939,670	44,042,284	38,066,563	39,828,296
GREENE	15,773,227	16,895,807	17,545,632	17,615,104	17,482,686	27,772,470	28,348,853	25,229,117	25,236,725
GRENADA	39,768,550	41,169,495	41,897,764	43,007,150	43,994,430	70,712,668	74,462,321	66,453,065	68,204,290
HANCOCK	50,201,703	53,355,566	56,459,306	59,843,591	65,022,199	126,284,383	134,648,251	124,001,016	130,120,550
HARRISON	224,577,319	262,492,320	245,015,575	264,755,540	273,296,311	288,788,035	455,970,823	654,279,109	688,800,980
HINDS	611,612,466	644,524,108	676,097,319	695,168,873	715,536,998	1,028,868,364	1,075,731,711	1,004,018,914	1,031,864,574
HOLMES	29,996,243	30,447,166	31,182,944	32,006,797	35,648,159	35,503,066	60,160,855	52,217,338	53,219,323
HUMPHREYS	24,420,860	25,523,075	25,805,383	26,574,733	33,965,947	44,302,928	44,691,075	40,492,075	39,424,010
ISSAQUENA	11,453,087	11,724,112	12,033,934	12,035,724	13,305,505	18,235,845	18,470,124	16,124,130	15,909,232
ITAWAMBA	18,553,050	21,673,136	21,673,925	23,924,132	22,997,969	37,389,341	51,057,654	42,100,565	42,735,389
JACKSON	270,775,567	279,535,694	308,633,953	360,234,102	384,400,040	580,179,659	589,270,651	541,278,922	526,756,310
JASPER	27,845,530	28,257,526	29,918,812	31,179,309	31,755,978	52,579,088	53,852,164	49,292,730	49,428,759
JEFFERSON	15,704,274	17,006,732	17,486,572	17,716,022	17,863,212	24,458,383	24,618,065	21,950,334	21,924,581
JEFF DAVIS	18,127,709	19,991,493	22,210,306	23,459,473	23,524,898	43,397,451	43,990,774	40,087,863	40,917,403
JONES	110,213,628	115,885,570	120,514,469	131,804,484	138,938,493	161,569,080	154,557,062	180,698,178	179,933,074
KEMPER	16,789,419	20,209,542	20,976,632	21,091,957	21,446,559	26,441,297	27,132,714	23,617,518	23,921,440
LAFAYETTE	32,794,725	34,888,552	36,849,894	37,142,078	38,590,299	60,916,603	81,231,770	73,225,820	75,132,784
LAMAR	33,948,819	37,932,352	39,986,692	41,232,761	49,374,358	103,855,422	96,473,917	86,987,440	90,061,406
LAUDERDALE	160,913,411	169,043,161	172,387,645	175,891,527	179,691,425	260,483,249	249,962,816	238,788,950	248,610,656
LAWRENCE	29,440,199	30,738,842	32,434,418	34,057,040	34,826,653	53,372,332	51,359,797	50,944,341	50,084,521
LEAKE	21,248,976	22,774,573	24,495,916	25,286,865	26,036,943	50,225,736	50,361,244	43,635,841	44,729,012
LEE	100,465,515	107,266,953	110,452,351	117,488,081	117,986,919	231,675,923	234,892,678	220,523,253	227,881,551
LEFLORE	86,193,093	96,116,725	96,724,548	97,086,551	99,338,173	130,591,336	131,332,623	117,984,962	117,612,884
LINCOLN	34,828,618	38,044,482	39,948,366	40,710,878	42,234,037	90,437,360	95,582,674	86,932,957	87,792,783
LOWNDES	86,313,319	97,406,576	100,112,337	105,248,903	108,286,196	183,263,149	196,794,672	182,764,031	188,210,724
MADISON	60,045,592	68,300,749	75,526,246	78,749,027	78,046,033	165,419,383	170,549,020	179,255,175	193,952,301
MARION	48,486,414	56,257,260	57,879,585	59,334,391	62,832,716	84,387,376	84,102,124	76,834,150	75,977,550
MARSHALL	32,994,797	34,486,092	34,825,394	36,940,932	36,876,729	67,567,907	68,678,508	61,510,125	63,940,115
MONROE	49,279,096	51,644,449	52,515,214	52,783,840	55,675,513	110,951,935	114,569,919	103,107,641	106,315,785
MONTGOMERY	19,995,076	20,533,827	21,439,099	26,026,586	26,687,796	31,452,817	31,669,251	28,029,689	28,967,129
NESHOBA	24,267,480	25,225,605	28,460,828	29,415,321	29,674,137	57,265,001	59,736,305	52,718,598	53,164,949
NEWTON	25,469,499	28,912,978	29,502,789	30,417,282	30,849,967	50,072,788	50,511,516	46,082,558	48,741,198
NOXUBEE	22,043,231	22,926,073	23,398,699	23,855,753	25,796,072	36,281,954	36,648,773	30,923,506	32,024,901
OKTIBBEHA	47,648,375	50,496,272	50,768,283	53,397,261	54,087,407	88,555,111	91,718,323	83,365,576	86,071,147
PANOLA	40,546,952	43,050,288	42,936,391	44,538,213	45,532,806	66,702,624	83,996,004	73,567,665	77,382,599
PEARL RIVER	48,628,080	50,835,141	52,651,786	54,195,574	55,805,134	108,566,480	117,036,499	109,370,728	108,567,524
PERRY	15,946,180	18,635,281	19,851,167	20,514,837	20,615,613	21,157,477	30,549,348	27,499,747	29,160,198
PIKE	64,728,515	68,671,078	68,860,835	70,986,091	72,533,674	111,675,164	119,805,667	109,213,784	111,174,834
PONTOTOC	34,012,135	34,660,656	35,212,445	36,260,458	35,388,773	57,399,345	58,746,823	52,335,898	55,429,692
PRENTISS	21,221,532	22,943,453	23,927,934	24,928,768	25,943,247	28,641,908	52,860,425	44,905,775	46,205,164
QUITMAN	25,272,573	25,203,008	25,366,623	24,621,296	24,622,427	37,598,432	37,901,643	32,935,187	32,615,997
RANKIN	124,810,030	142,886,200	154,227,854	164,257,126	173,271,897	287,363,734	303,702,482	287,393,314	304,088,337
SCOTT	28,106,381	37,594,081	37,059,729	37,724,215	38,240,477	60,080,090	65,593,343	58,209,762	58,618,922
SHARKEY	15,930,442	16,382,088	16,615,483	16,896,939	16,894,033	31,922,582	32,987,017	28,753,233	28,437,293
SIMPSON	33,853,852	34,172,388	38,221,346	39,717,261	39,918,190	67,448,287	67,817,788	61,558,672	64,178,693
SMITH	18,041,743	23,353,298	17,252,284	18,080,954	28,544,902	44,157,580	44,667,502	40,576,860	40,779,870
STONE	14,642,836	13,887,453	15,937,875	17,959,794	18,780,214	26,057,623	30,260,495	27,192,097	28,602,420
SUNFLOWER	57,191,869	74,745,455	75,621,644	77,799,213	79,236,241	97,541,664	100,149,433	87,945,414	89,708,349
TALLAHATCHIE	24,237,931	24,302,056	24,438,826	24,657,105	24,615,788	51,977,439	52,294,426	45,460,849	46,183,388
TATE	31,197,365	31,501,764	32,168,697	33,019,835	33,311,466	34,394,266	59,634,231	50,742,188	53,138,706
TIPPAH	20,467,575	23,691,471	23,740,932	24,462,261	25,173,463	26,247,333	46,154,084	42,986,952	43,913,602
TISHOMINGO	20,508,063	26,731,794	27,608,254	24,462,421	23,220,315	44,204,104	49,578,292	42,227,172	44,536,435
TUNICA	19,667,118	20,138,869	20,106,597	20,209,456	20,699,767	30,652,699	31,025,006	28,056,309	27,269,817
UNION	26,855,053	27,644,451	27,929,435	27,585,862	28,790,991	61,338,936	60,026,846	54,210,057	57,077,806
WALTHALL	21,937,625	22,723,742	23,329,181	23,831,521	24,275,513	46,732,891	48,257,569	45,227,435	43,490,396
WARREN	179,607,598	208,867,082	196,740,682	203,436,246	201,215,802	201,143,149	225,035,475	216,174,635	217,695,666
WASHINGTON	180,849,297	202,931,902	203,898,270	200,189,965	241,645,592	231,158,108	231,594,358	212,499,325	219,996,531
WAYNE	25,299,567	27,843,534	25,686,306	26,538,792	28,427,327	56,173,987	57,588,827	48,889,874	49,690,786
WEBSTER	16,675,587	18,813,185	19,614,610	20,789,262	20,751,058	31,232,750	31,657,557	27,146,720	29,171,146
WILKINSON	18,476,824	18,338,923	19,769,249	20,402,727	20,381,717	33,325,561	33,136,935	30,331,413	31,373,309
WINSTON	2[illegible],923,061	31,809,437	35,213,866	32,784,401	33,055,068	58,590,173	59,800,407	52,147,954	55,281,469
YALOBUSHA	1[illegible],485,080	16,858,401	17,797,474	18,242,876	18,270,742	29,008,196	30,232,549	26,998,812	27,798,762
YAZOO	6[illegible],189,750	65,852,051	66,849,570	68,258,719	68,745,935	90,349,797	92,606,972	85,115,613	88,963,283
TOTAL	$4,639,508,847	$5,090,018,822	$5,282,294,929	$5,532,343,757	$5,779,060,685	$8,254,931,515	$8,949,888,581	$8,108,988,300	$8,312,324,538

* Assessment ratio on single family, owner occupied property reduced from 15% to 10%

SOURCE: AD VALOREM DIVISION, PROPERTY TAX BUREAU

ASSESSMENT OF PERSONAL PROPERTY BY CATEGORY

1987

COUNTY	AUTOMOBILES	MOBILE HOMES	FURNITURE & FIXTURES	MACHINERY & EQUIPMENT	LEASED EQUIPMENT	INVENTORIES	BANKS	MONEY DEBTS	MISC.	TOTAL VALUE	TRUE VALUE	NUMBER OF PARCELS
ADAMS	$20,960,000	$1,251,185	$2,897,840	$11,130,360	$411,790	$5,966,420	22410	0	16910	$42,656,915	$254,322,382	1370
ALCORN	20,506,039	306,760	4,095,240	2,120,100	367,230	6,373,780	0	0	0	33,771,949	221,993,249	1,001
AMITE	7,375,747	375,270	261,490	324,440	81,970	643,000	0	0	0	9,061,917	35,824,294	564
ATTALA	9,120,997	357,670	814,059	432,107	113,921	1,655,323	0	0	7,500	12,500,677	56,944,410	610
BENTON	2,960,057	195,940	147,910	40,440	46,790	213,290	2,550	0	11,120	3,622,897	15,593,205	236
BOLIVAR	16,978,424	709,197	6,365,570	1,332,345	269,910	4,175,550	204,200	0	300	28,035,496	134,817,327	1,406
CALHOUN	7,086,118	494,601	502,570	1,655,147	76,297	1,665,204	914	0	0	12,280,851	59,283,846	574
CARROLL	4,909,229	166,968	315,811	203,704	5,060	282,009	41,403	0	0	5,922,184	22,117,131	238
CHICKASAW	9,558,418	820,743	1,944,147	1,898,075	197,839	3,748,421	73,159	0	0	18,200,802	121,700,246	718
CHOCTAW	3,955,708	208,659	275,353	590,978	41,129	811,484	0	0	0	5,883,303	28,146,959	253
CLAIBORNE	5,477,067	492,300	236,780	794,930	179,830	6,264,700	0	0	0	13,445,767	71,380,338	257
CLARKE	6,833,021	713,701	484,596	2,189,865	0	1,448,833	0	0	7,582	11,678,338	55,074,879	732
CLAY	12,366,738	32,165	1,197,936	3,968,173	105,133	3,273,968	0	0	0	20,944,113	103,609,314	593
COAHOMA	12,666,767	399,392	2,396,490	2,721,830	367,650	5,921,220	0	0	0	22,473,149	108,944,037	1,380
COPIAH	12,384,658	946,682	742,834	1,670,848	314,713	1,335,870	0	0	0	17,595,405	94,354,078	748
COVINGTON	8,602,308	510,599	1,021,862	942,402	105,147	1,741,740	20,370	0	0	12,624,628	57,429,342	486
DeSOTO	40,159,203	1,398,281	2,595,404	4,309,387	768,570	8,267,791	0	8,700	31,592	57,538,930	288,451,481	1,400
FORREST	35,515,453	1,656,245	7,234,845	6,299,620	1,340,634	11,082,319	0	0	255	61,128,371	297,586,626	2,643
FRANKLIN	5,092,430	210,336	148,994	1,298,457	69,295	379,368	0	0	459	7,199,339	31,021,646	483
GEORGE	8,789,152	607,387	445,076	247,968	141,112	786,164	0	0	0	11,016,859	45,147,806	565
GREENE	3,916,196	119,261	222,289	374,237	50,787	288,111	12,510	0	0	4,983,391	20,918,356	306
GRENADA	13,232,325	570,245	1,930,957	3,019,292	73,420	5,653,555	0	0	600,000	25,087,802	150,398,751	830
HANCOCK	16,662,845	902,840	1,260,079	155,647	459,527	1,500,801	0	0	495	20,942,234	136,389,110	727
HARRISON	80,057,816	4,003,315	14,196,817	8,768,911	2,041,613	17,492,239	0	6,750	57,991	127,425,452	719,517,275	9,289
HINDS	155,893,103	2,713,529	28,319,060	23,735,620	7,031,430	42,191,180	227,460	0	84,310	259,015,692	1,262,219,053	9,269
HOLMES	6,957,826	574,011	846,452	1,503,951	25,035	1,507,190	0	0	0	11,414,465	52,976,103	653
HUMPHREYS	6,041,350	173,072	448,926	661,521	99,703	660,073	0	0	0	8,084,645	33,759,801	409
ISSAQUENA	1,059,974	97,396	6,957	214,145	1,212	7,012	0	0	0	1,384,696	5,698,063	44
ITAWAMBA	8,696,095	810,997	246,538	1,531,800	16,962	1,105,433	0	0	0	12,005,825	51,051,850	442
JACKSON	63,463,600	3,209,642	7,122,216	66,993,574	1,910,695	12,398,620	0	0	112,430	155,210,577	1,401,504,345	2,655
JASPER	9,269,500	642,146	618,484	609,480	574	658,179	0	0	278,792	12,077,155	54,593,340	482
JEFFERSON	2,671,963	151,670	80,111	247,924	56,227	550,409	16,567	0	873	3,775,544	16,250,794	204
JEFFERSON DAVIS	6,908,844	362,703	535,516	616,078	81,195	716,136	0	0	12,356	9,232,820	38,521,700	464
JONES	34,402,756	1,488,969	3,558,780	6,042,805	550,916	8,247,268	2,400	0	56,515	56,350,409	254,988,671	2,093
KEMPER	4,218,598	177,320	209,547	3,450	538	211,901	0	0	0	4,821,354	18,081,698	195
LAFAYETTE	13,227,290	927,850	1,618,720	1,617,640	289,060	2,994,590	0	0	0	20,675,150	93,741,142	928
LAMAR	19,328,729	1,238,276	1,819,260	3,069,850	16,480	1,480,120	0	0	0	26,952,706	115,255,641	671
LAUDERDALE	64,537,932	3,307,802	6,085,953	7,326,271	0	12,343,809	23,281	0	543,270	74,167,418	393,480,426	6,888
LAWRENCE	7,331,387	276,000	462,185	10,020,105	84,706	1,207,847	0	0	66,661	20,448,891	111,472,466	507
LEAKE	6,274,125	413,596	606,367	300,339	186,142	962,715	67,022	0	0	10,810,306	45,248,334	586
LEE	43,312,929	1,245,675	5,782,729	10,183,209	1,026,608	23,691,756	0	0	0	85,240,706	404,209,553	2,675
LEFLORE	16,226,818	924,387	3,567,305	1,128,547	0	4,289,107	0	0	0	25,736,244	142,328,573	1,354
LINCOLN	18,511,187	786,749	1,389,750	1,743,850	119,230	3,176,000	20,440	0	166,500	25,914,266	220,242,520	1,052
LOWNDES	34,837,601	1,483,456	4,027,504	10,598,692	1,079,002	10,550,160	0	71,813	0	62,656,236	435,830,598	2,145
MADISON	35,790,038	993,808	4,170,046	2,595,996	370,921	7,213,746	41,205	0	10,721	50,787,279	237,169,521	1,562
MARION	15,223,834	1,306,178	1,241,651	2,115,245	181,706	3,688,859	300	0	5,189	23,762,962	107,673,643	1,365
MARSHALL	10,937,779	1,289,830	950,080	2,765,670	267,940	2,305,080	0	0	6,600	18,451,059	91,619,089	857
MONROE	18,453,848	1,353,424	1,504,162	4,600,743	238,841	4,463,476	0	0	0	30,614,494	177,770,880	1,337
MONTGOMERY	5,500,609	228,133	680,577	355,009	10,367	844,861	141,051	0	0	7,760,607	33,619,927	457
MESHOBA	11,400,000	202,500	905,930	1,370,457	152,530	2,109,500	63,090	0	208,850	16,412,057	78,922,799	675
NEWTON	10,348,309	280,452	1,275,910	1,441,549	0	2,513,960	0	0	7,360	15,867,740	72,764,510	696
NOXUBEE	4,620,160	253,572	596,565	838,404	0	842,322	0	0	0	7,159,023	33,733,196	496
OKTIBBEHA	15,398,110	781,367	1,773,676	637,459	356,735	3,605,025	0	0	11,755	22,565,925	106,930,765	1,070
PANOLA	11,209,822	687,960	1,292,594	1,698,900	219,136	4,714,860	0	0	45,990	19,868,262	106,389,039	1,187
PEARL RIVER	20,208,578	842,599	1,362,320	836,200	204,700	2,035,690	0	0	300,000	25,870,087	149,883,132	1,314
PERRY	3,796,072	414,561	232,905	811,701	66,833	1,176,692	39,038	0	0	6,535,802	39,966,626	368
PIKE	18,165,577	1,377,011	3,071,819	2,901,957	395,094	6,631,068	250,100	0	0	32,792,626	181,620,951	1,432
PONTOTOC	11,642,561	552,835	634,161	963,343	199,223	3,380,112	0	0	118,920	17,491,135	91,810,047	885
PRENTISS	10,496,294	383,750	1,042,594	121,070	227,042	1,037,056	29,920	0	14,450	13,340,976	68,979,773	671
QUITMAN	4,163,636	75,426	326,931	630,357	95,916	1,349,574	659	0	0	6,442,499	29,631,598	435
RANKIN	75,169,487	2,600,000	6,791,069	6,852,242	1,772,046	9,987,911	0	0	386,562	101,559,317	482,147,745	2,307
SCOTT	12,689,556	602,531	1,712,624	1,100,782	260,046	2,280,576	0	0	0	18,636,965	89,979,207	880
SHARKEY	3,350,989	268,910	212,762	420,059	145,915	617,403	0	0	2,170	5,018,208	22,284,756	279
SIMPSON	12,186,510	1,098,926	1,232,439	2,071,500	343,046	2,733,938	0	0	10,557	19,684,916	90,610,536	870
SMITH	8,283,285	549,643	304,692	3,429,875	45,480	1,000,579	0	0	0	13,613,554	65,301,341	512
STONE	5,762,258	284,966	212,089	1,428,902	102,119	1,257,167	0	0	0	9,047,501	41,682,603	409
SUNFLOWER	15,802,620	369,450	1,266,750	2,099,370	279,090	3,991,320	16,320	0	0	23,825,720	124,078,534	1,016
TALLAHATCHIE	6,359,606	370,472	220,827	605,147	61,192	728,147	36,269	0	5,854	8,387,514	36,718,070	552
TATE	9,819,468	425,460	1,992,893	324,707	9,095	1,693,474	61,681	0	0	14,126,778	63,076,959	714
TIPPAH	8,875,109	115,783	695,960	1,359,760	261,150	1,638,020	0	0	970	13,146,751	66,767,321	1,056
TISHOMINGO	7,767,605	457,500	1,039,650	798,930	122,900	1,941,340	143,410	0	0	12,271,335	55,901,394	652
TUNICA	2,988,255	208,518	320,360	313,500	5,660	468,370	77,220	0	0	4,381,883	23,712,636	330
UNION	11,412,159	281,856	1,091,840	1,191,030	99,800	4,972,500	0	0	0	19,048,985	91,239,839	595
WALTHALL	7,186,963	270,660	373,923	248,070	90,170	779,120	64,860	0	0	9,013,766	36,135,204	439
WARREN	35,875,770	196,176	3,248,538	11,638,278	2,225,938	9,067,255	12,610	0	0	61,264,565	305,566,850	1,400
WASHINGTON	29,713,875	4,791,280	2,233,960	7,036,800	1,099,950	11,833,070	8,840	0	44,810	56,762,585	315,676,787	2,618
WAYNE	10,197,660	447,070	779,846	2,193,296	105,705	1,424,700	0	0	0	15,148,175	72,300,222	694
WEBSTER	2,933,700	113,706	935,610	600,441	75,206	1,373,400	38,592	0	0	9,268,655	44,272,546	403
WILKINSON	5,719,610	840,147	390,504	100,965	63,788	640,692	0	0	0	7,755,506	32,638,018	448
WINSTON	8,830,168	291,620	916,635	3,664,384	212,266	2,976,342	99,283	0	0	16,990,698	83,837,427	572
YALOBUSHA	3,152,887	172,106	424,875	815,455	220,000	270,045	0	0	0	4,663,368	34,965,763	349
YAZOO	12,781,954	627,486	1,295,210	10,714,840	105,030	1,946,159	0	0	16,420	27,485,890	141,604,672	845
TOTAL	$1,380,724,996	$63,548,740	$163,744,016	$286,350,341	$32,446,566	$320,667,119	$1,855,334	$87,263	$3,261,447	$2,260,685,822	$12,291,299,749	89,250

AUTOMOBILES ARE CLASS 5 PROPERTY WITH AN ASSESSMENT RATIO OF 30%, ALL OTHER CATEGORIES ABOVE ARE CLASS 3 WITH AN ASSESSMENT RATIO OF 15%

SOURCE: AD VALOREM DIVISION, PROPERTY TAX BUREAU

ASSESSMENT OF REAL PROPERTY BY CATEGORY
1987

COUNTY	MINERAL LEASES	CLASS I LAND	CLASS I IMPROVEMENTS	CULTIVATABLE LAND	BLDG & IMPROV COUNTRY LANDS	UNCULTIVATABLE LAND**	URBAN REAL ESTATE	URBAN IMPROVEMENTS	TOTAL VALUE OF REALTY*	TRUE VALUE	NUMBER OF PARCELS
ADAMS	00	97,034,840	820,440,210	96,610,082	86,474,990	93,709,750	97,706,850	823,377,080	993,353,802	9675,384,228	15,680
ALCORN	0	2,916,797	23,092,173	2,471,044	5,567,333	2,626,013	3,510,793	10,788,630	50,972,985	453,237,357	17,096
AMITE	0	1,156,008	9,169,826	2,389,948	3,552,278	7,708,711	934,292	1,573,283	25,084,366	198,296,381	11,985
ATTALA	0	1,773,098	11,770,775	2,496,669	1,821,522	6,576,340	1,379,499	4,918,120	30,734,053	250,802,692	13,619
BENTON	0	261,738	4,456,595	981,067	1,760,895	2,843,960	103,538	749,238	11,157,031	90,098,696	6,595
BOLIVAR	0	4,160,364	16,607,085	24,449,160	8,531,111	2,436,267	5,490,174	14,226,484	75,900,645	579,770,754	20,480
CALHOUN	0	1,526,360	10,256,207	2,626,130	1,479,438	3,772,054	820,346	2,941,201	23,421,736	195,851,741	10,599
CARROLL	0	545,153	5,104,581	4,599,056	1,965,968	6,523,119	189,026	765,902	17,692,805	132,503,765	7,603
CHICKASAW	0	1,423,603	9,278,499	2,910,842	1,877,591	2,454,617	1,172,339	6,358,153	25,475,644	206,675,838	9,964
CHOCTAW	0	490,539	376,410	1,481,783	5,358,865	3,191,451	498,765	2,407,242	13,805,055	113,281,312	7,267
CLAIBORNE	0	470,589	3,996,587	1,894,281	2,580,654	4,851,650	345,086	1,517,319	15,656,166	119,601,431	6,487
CLARKE	0	1,765,366	11,312,713	2,120,936	5,375,629	6,730,902	757,408	0	28,062,952	230,674,680	13,076
CLAY	0	1,785,067	12,228,023	2,359,286	2,907,779	3,098,472	1,770,769	7,339,840	31,489,236	258,709,051	10,056
COAHOMA	0	3,138,580	14,891,890	17,752,660	5,319,210	906,010	3,977,650	13,674,370	59,518,370	456,789,732	14,648
COPIAH	0	2,102,969	15,035,864	3,089,959	3,433,083	6,954,642	1,615,124	4,988,326	37,219,967	309,239,652	16,190
COVINGTON	0	795,322	10,519,318	1,975,967	2,566,056	4,395,648	475,214	2,549,787	23,276,312	193,131,470	11,326
DeSOTO	0	9,741,764	52,012,826	10,641,569	10,564,618	2,988,700	7,788,805	19,868,532	113,606,894	982,080,770	28,221
FORREST	0	12,258,290	45,104,982	3,838,371	5,336,166	3,615,271	22,001,447	48,336,059	140,490,586	1,132,631,370	31,368
FRANKLIN	0	438,193	5,282,071	856,652	1,489,787	4,618,511	371,220	1,226,978	16,323,412	114,548,549	8,028
GEORGE	0	1,428,897	10,271,005	1,138,512	3,175,294	5,040,561	778,696	2,199,248	24,030,213	199,503,623	12,031
GREENE	0	563,483	5,796,415	574,547	1,026,121	8,598,639	404,389	1,029,510	17,993,104	141,144,217	9,052
GRENADA	0	2,232,735	12,596,613	2,824,860	4,085,524	2,327,241	2,099,029	7,622,673	33,786,475	284,299,066	13,033
HANCOCK	0	7,405,144	22,299,009	2,335,730	14,084,409	24,256,012	10,460,219	13,060,890	93,901,413	732,302,962	46,426
HARRISON	0	47,543,937	114,685,503	7,488,215	34,437,717	25,113,632	75,513,673	118,273,811	423,056,488	3,402,181,207	72,824
HINDS	0	53,290,856	192,406,089	9,462,347	10,029,461	8,727,994	94,023,512	266,939,700	634,879,959	5,066,304,990	97,646
HOLMES	0	1,013,407	7,578,506	10,460,010	6,287,606	5,347,628	1,049,680	4,605,767	36,142,604	257,509,226	12,900
HUMPHREYS	0	603,810	2,982,956	13,608,030	3,511,932	293,790	1,285,563	4,371,132	26,855,213	199,672,784	7,748
ISSAQUENA	0	73,053	632,647	7,623,944	1,005,829	2,630,978	0	0	12,266,451	84,128,680	2,230
ITAWAMBA	0	1,796,420	14,473,036	1,442,808	3,126,079	6,774,372	445,381	2,455,882	28,513,978	244,396,380	12,140
JACKSON	0	19,792,392	91,580,084	22,179,600	23,549,035	5,024,247	25,590,378	63,462,813	250,978,589	2,061,349,060	70,638
JASPER	0	1,026,111	11,180,391	1,382,971	2,242,867	6,280,726	932,931	2,175,111	25,221,108	210,965,421	14,201
JEFFERSON	0	382,335	3,419,672	1,179,280	1,850,205	6,054,275	297,665	1,010,452	14,193,884	107,308,781	6,764
JEFFERSON DAVIS	0	1,057,934	9,372,604	1,683,738	2,752,693	3,821,700	895,367	1,869,243	21,453,479	176,957,340	11,060
JONES	0	5,689,896	44,215,666	3,698,968	10,818,986	4,930,559	7,584,248	25,497,526	102,435,851	849,840,514	30,243
KEMPER	0	378,300	5,230,391	2,009,178	1,384,989	6,441,537	157,591	687,930	16,289,916	127,295,087	9,482
LAFAYETTE	0	3,454,058	17,921,206	2,613,498	4,376,932	4,605,159	3,057,540	12,462,281	48,490,676	396,512,749	14,407
LAMAR	0	4,462,987	26,636,237	1,536,511	6,293,861	8,613,955	2,158,022	6,462,727	53,964,300	463,408,940	16,982
LAUDERDALE	0	8,772,272	47,766,575	4,423,509	9,287,667	6,956,704	17,303,750	41,916,208	136,426,685	1,107,273,189	36,519
LAWRENCE	0	1,168,043	10,396,204	818,625	4,868,455	5,543,608	551,459	2,033,570	25,179,964	206,406,586	10,404
LEAKE	0	2,005,942	11,865,865	2,935,203	3,797,232	5,144,557	1,305,530	3,355,021	30,409,350	249,597,177	12,756
LEE	0	10,964,616	47,619,476	3,856,019	9,735,563	3,649,990	13,767,624	38,516,236	128,299,524	1,061,877,699	27,743
LEFLORE	0	6,135,921	18,503,387	17,164,430	7,829,254	6,324,791	7,069,269	17,147,038	78,174,090	607,178,009	14,860
LINCOLN	0	3,999,073	19,698,618	3,290,750	6,735,509	5,373,717	3,430,847	9,714,510	50,243,024	429,329,218	19,053
LOWNDES	0	8,830,703	38,441,050	8,821,758	13,781,253	2,259,885	10,112,011	24,636,124	108,882,784	922,814,109	25,998
MADISON	0	7,523,800	35,063,610	13,183,970	12,022,350	3,098,050	16,340,920	39,472,800	126,705,500	986,685,400	25,914
MARION	0	3,010,609	17,270,889	3,363,737	4,336,364	4,747,902	2,393,370	7,980,139	43,503,010	358,614,995	15,588
MARSHALL	0	3,967,483	13,682,057	6,195,603	3,753,395	3,885,866	7,029,649	5,216,886	38,730,939	317,816,226	16,236
MONROE	0	6,130,510	23,634,430	6,672,020	6,482,905	6,484,600	3,176,255	11,939,920	56,520,460	471,368,266	19,557
MONTGOMERY	0	1,349,596	6,706,718	1,643,235	1,218,071	2,940,949	1,042,817	3,259,002	18,160,388	149,189,026	8,737
NESHOBA	0	2,448,027	14,206,128	2,164,163	3,810,385	4,580,686	1,877,061	4,845,132	33,936,582	281,739,169	14,477
NEWTON	0	1,805,647	11,505,897	1,751,856	3,007,147	4,873,815	977,245	4,724,022	28,645,629	235,457,733	12,958
NOXUBEE	0	947,107	5,796,942	4,912,096	2,710,235	3,858,932	500,937	1,863,999	20,590,248	160,246,435	8,555
OKTIBBEHA	0	4,302,253	21,644,795	2,474,065	3,936,356	3,184,082	4,866,107	16,465,980	56,871,638	466,828,451	14,353
PANOLA	0	2,646,267	13,950,003	7,521,188	5,126,182	4,832,612	2,198,723	6,743,736	43,018,111	346,110,102	16,674
PEARL RIVER	0	4,664,357	26,585,141	4,622,731	10,283,231	8,448,820	3,613,559	10,400,555	68,818,394	564,306,895	30,555
PERRY	0	401,464	6,075,022	737,783	1,436,586	4,448,921	827,010	1,389,511	15,315,397	125,432,851	7,598
PIKE	0	4,959,804	24,996,053	4,053,550	5,851,164	4,181,805	5,003,789	14,207,912	63,256,077	521,517,980	20,626
PONTOTOC	0	2,341,497	16,211,463	3,071,878	3,749,338	2,967,387	1,555,417	4,625,570	34,540,550	300,643,449	13,399
PRENTISS	0	2,005,779	14,237,001	2,121,077	2,436,412	2,569,625	1,296,539	5,275,864	29,942,297	257,222,036	12,143
QUITMAN	0	755,878	4,635,942	10,632,691	1,878,997	431,717	835,684	2,071,657	21,242,566	160,113,979	7,316
RANKIN	0	16,085,694	66,568,565	12,909,605	16,284,163	6,499,222	18,968,917	38,095,156	173,411,322	1,433,118,954	43,343
SCOTT	0	2,235,677	12,746,505	2,012,319	4,818,388	3,808,734	2,657,729	6,581,234	34,860,586	286,045,074	14,043
SHARKEY	0	671,591	2,955,523	10,599,084	2,185,675	417,642	517,781	1,879,513	19,026,809	138,263,710	4,200
SIMPSON	0	1,640,540	13,810,632	2,459,845	6,165,616	4,993,923	1,981,339	5,860,507	36,912,202	284,230,840	15,018
SMITH	0	866,656	10,137,318	1,993,013	3,756,031	4,611,538	471,204	1,661,472	23,455,230	192,974,788	11,449
STONE	0	779,040	6,552,881	559,129	1,911,367	4,367,468	488,834	2,082,842	16,741,561	136,404,029	7,422
SUNFLOWER	0	2,260,411	13,597,857	20,440,273	7,766,442	615,982	2,746,723	9,106,676	56,534,365	433,317,927	14,016
TALLAHATCHIE	0	670,311	8,610,177	16,617,286	2,978,235	2,285,754	547,897	1,894,024	31,598,184	234,915,924	8,318
TATE	0	3,155,610	12,025,103	6,093,864	2,658,467	2,064,053	1,505,403	3,882,636	29,475,136	247,108,924	10,476
TIPPAH	0	1,275,184	11,775,201	1,837,820	3,073,968	3,816,928	1,387,276	6,619,041	27,385,418	232,538,544	13,649
TISHOMINGO	0	1,546,314	11,881,407	679,437	4,581,978	5,069,960	872,857	4,337,065	28,969,018	237,873,301	13,004
TUNICA	0	507,067	2,516,427	10,858,983	2,413,351	930,096	370,316	1,022,474	18,618,914	136,433,280	4,646
UNION	0	2,040,796	15,279,170	1,514,596	3,768,081	3,861,615	1,987,354	5,125,530	33,576,942	285,898,984	13,815
WALTHALL	0	1,284,375	9,389,432	3,366,894	3,356,044	2,659,677	700,430	1,956,228	22,725,080	187,088,883	10,049
WARREN	0	8,110,535	32,918,637	8,205,365	14,163,051	6,392,998	9,284,311	24,344,554	103,429,451	826,265,860	20,397
WASHINGTON	0	8,737,375	29,492,657	27,605,674	17,753,316	1,548,867	8,341,071	18,603,295	109,882,255	878,282,928	28,021
WAYNE	0	1,671,552	12,827,116	1,241,130	1,819,497	6,472,392	1,398,489	4,771,532	30,201,708	249,656,193	12,810
WEBSTER	0	1,218,718	7,112,871	1,336,127	1,510,457	3,811,728	697,234	2,760,498	18,447,643	153,126,316	7,810
WILKINSON	0	745,528	5,317,532	1,490,277	2,604,270	7,742,914	520,724	2,137,068	20,558,214	157,253,977	8,077
WINSTON	0	2,659,704	13,544,284	2,538,414	3,175,169	4,372,770	1,485,106	5,367,584	33,143,031	274,956,543	13,051
YALOBUSHA	0	969,512	6,835,791	1,732,792	1,452,195	2,838,076	567,306	1,952,665	16,248,337	134,529,712	10,018
YAZOO	0	1,706,270	12,321,010	13,844,970	4,681,240	5,455,790	2,266,440	7,206,930	47,682,650	365,934,904	16,146
TOTAL	00	$355,963,503	$1,647,833,830	$450,995,061	$440,741,806	$392,207,833	$447,771,942	$1,136,492,986	$4,871,986,961	$39,347,690,941	1,409,892

*SEE REPORT: AD VALOREM ASSESSMENTS-1987 FOR ADDITIONAL VALUE FOR SCHOOL TAX PURPOSES ** UNCULTIVATABLE LAND CATEGORY = TIMBER LANDS

SOURCE: AD VALOREM DIVISION, PROPERTY TAX BUREAU

AD VALOREM ASSESSMENTS FOR ALL COUNTIES
1987

COUNTY	PERSONAL	PERSONAL SEC 27-39-329 AND SCHOOL TAX	TOTAL REAL CL-1	TOTAL REAL CL-2	REAL SEC 27-39-329 AND SCHOOL TAX	PUBLIC SERVICE	TOTAL EXCLUDING SEC 27-39-329 AND SCHOOL TAX	TOTAL SEC 27-39-329 AND SCHOOL TAX	GRAND TOTAL ASSESSMENT
ADAMS	$42,656,915	$5,971,500	$35,475,050	$67,078,752	$216,330	$14,207,541	$140,218,298	$6,187,830	$146,406,088
ALCORN	33,771,949	9,781,940	26,008,970	24,964,015	4,009,766	8,227,803	92,972,737	13,791,766	106,764,443
AMITE	9,061,917	0	9,325,034	15,758,532	0	7,032,855	41,179,138	0	41,179,138
ATTALA	12,500,677	601,483	13,543,873	17,190,180	114,415	14,695,397	57,930,127	715,898	58,646,025
BENTON	3,622,897	200,680	4,718,333	6,438,698	0	2,465,411	17,245,339	200,680	17,446,019
BOLIVAR	28,035,496	676,315	20,767,449	55,133,196	685,382	22,216,097	126,152,238	1,361,697	127,513,935
CALHOUN	12,280,851	562,435	11,782,567	11,639,169	58,555	1,929,269	37,631,856	620,990	38,252,846
CARROLL	5,922,184	1,224	5,649,734	12,043,071	47,484	3,532,353	27,147,342	48,708	27,196,050
CHICKASAW	18,200,802	54,235	10,702,102	14,773,542	175,678	2,310,905	45,987,331	229,913	46,217,244
CHOCTAW	5,883,303	316,595	866,949	12,938,106	0	1,572,004	21,260,362	316,595	21,576,957
CLAIBORNE	13,445,767	0	4,467,176	11,188,990	0	5,073,012	34,174,945	0	34,174,945
CLARKE	11,670,338	0	13,078,079	14,984,873	0	12,302,007	52,043,297	0	52,043,297
CLAY	20,944,113	763,391	14,013,090	17,476,146	322,755	4,986,291	57,419,640	1,086,146	58,505,786
COAHOMA	22,473,149	201,840	17,940,470	41,577,900	47,600	10,274,668	92,266,187	249,440	92,515,627
COPIAH	17,595,405	2,749,936	17,138,813	20,081,136	595,342	8,231,391	63,046,743	3,345,278	66,392,021
COVINGTON	12,624,628	331,092	11,314,640	11,961,672	39,906	10,648,737	54,549,677	370,998	54,920,675
DESOTO	57,538,930	5,808,528	61,754,590	51,852,304	2,869,674	12,718,607	183,864,431	8,678,202	192,542,633
FORREST	61,128,371	1,268,121	57,363,272	83,127,314	728,576	29,224,903	230,843,860	1,996,697	232,840,557
FRANKLIN	7,199,339	0	5,720,264	8,603,148	0	6,763,143	28,285,894	0	28,285,894
GEORGE	11,096,859	33,821	11,699,902	12,330,311	31,722	4,701,224	39,828,296	65,543	39,893,839
GREENE	4,983,391	112,500	6,359,899	11,633,206	0	2,260,230	25,236,725	112,500	25,349,225
GRENADA	25,087,802	4,088,229	14,829,348	18,957,127	1,444,014	9,330,013	68,204,290	5,532,243	73,736,533
HANCOCK	20,942,234	7,847,557	29,704,153	44,197,260	1,097,721	15,276,903	130,120,550	8,945,278	139,065,828
HARRISON	127,425,452	20,531,228	162,229,440	260,827,048	6,165,018	138,319,040	680,800,980	26,696,246	715,497,226
HINDS	259,015,692	7,263,720	245,696,945	389,183,014	2,228,193	137,968,923	1,031,866,574	9,491,913	1,041,358,487
HOLMES	11,414,465	10,564	8,391,913	25,550,691	238,576	7,662,254	53,219,323	249,140	53,468,463
HUMPHREYS	8,084,645	0	3,586,766	23,268,447	0	4,484,152	39,424,010	0	39,424,010
ISSAQUENA	1,384,696	0	705,700	11,560,751	0	2,258,085	15,909,232	0	15,909,232
ITAWAMBA	12,005,825	0	16,269,456	12,244,522	0	2,215,586	42,735,389	0	42,735,389
JACKSON	155,210,577	86,746,875	111,372,476	139,606,113	2,537,532	120,567,144	526,756,310	89,284,407	616,040,717
JASPER	12,077,155	750,864	12,206,302	13,014,606	319,244	12,130,496	49,428,759	1,070,108	50,498,867
JEFFERSON	3,773,344	0	3,802,007	10,391,877	0	3,957,153	21,924,581	0	21,924,581
JEFF DAVIS	9,232,820	0	10,430,538	11,022,941	0	10,231,104	40,917,403	0	40,917,403
JONES	54,350,409	1,099,880	49,905,564	52,530,287	87,443	23,146,814	179,933,074	1,187,323	181,120,397
KEMPER	4,821,554	0	5,608,491	10,681,225	0	2,809,970	23,921,440	0	23,921,440
LAFAYETTE	20,675,150	0	21,375,266	27,115,410	0	5,966,958	75,132,784	0	75,132,784
LAMAR	26,952,706	0	31,099,224	22,865,076	0	9,144,400	90,061,406	0	90,061,406
LAUDERDALE	74,167,418	7,123,612	56,530,847	79,887,838	1,397,605	38,016,553	248,610,656	8,521,217	257,131,873
LAWRENCE	20,448,891	37,442	11,564,247	13,615,717	0	4,455,666	50,084,521	37,442	50,121,963
LEAKE	10,810,306	114,007	13,871,807	16,537,543	94,324	3,509,356	44,729,012	208,331	44,937,343
LEE	85,240,706	9,047,357	58,584,092	69,715,432	1,692,808	14,341,121	227,881,351	10,740,165	238,621,516
LEFLORE	25,736,244	3,726,451	24,639,308	33,534,782	0	13,702,550	117,612,884	3,726,451	121,339,335
LINCOLN	29,914,266	16,378,950	23,697,691	26,545,333	2,311,133	11,635,493	87,792,783	18,690,083	106,482,866
LOWNDES	62,656,236	20,167,154	47,271,753	61,611,031	5,903,456	16,671,704	188,210,724	26,090,610	214,301,334
MADISON	50,787,279	2,683,518	42,587,410	84,118,090	651,810	16,459,522	193,992,301	3,335,328	197,287,629
MARION	23,762,962	0	20,281,498	23,221,512	120,217	8,711,578	75,977,550	120,217	76,097,767
MARSHALL	18,431,059	781,160	17,649,540	21,091,399	120,085	6,778,117	63,940,115	901,245	64,841,360
MONROE	30,614,494	5,278,062	27,764,760	28,755,500	302,300	19,180,831	106,315,785	5,580,362	111,896,147
MONTGOMERY	7,760,607	307,469	8,056,314	10,104,074	190,926	3,046,134	28,967,129	498,395	29,465,524
NESHOBA	16,412,857	1,125,020	16,658,155	17,280,427	0	2,617,510	53,164,949	1,125,020	54,289,969
NEWTON	15,867,740	221,089	13,311,544	15,334,085	17,250	4,227,829	48,741,198	238,339	48,979,537
NOXUBEE	7,159,023	215,035	6,744,049	13,846,199	79,860	4,275,630	32,024,901	294,895	32,319,796
OKTIBBEHA	22,563,925	1,174,745	25,947,048	30,924,590	179,519	6,635,584	86,071,147	1,354,264	87,425,411
PANOLA	19,868,262	1,695,005	16,596,270	26,621,841	301,009	14,496,216	77,382,589	1,996,014	79,378,603
PEARL RIVER	25,870,087	1,074,820	31,249,498	37,568,896	205,294	13,879,043	108,567,524	1,280,114	109,847,638
PERRY	8,535,602	357,428	6,476,486	8,838,911	261,311	5,309,199	29,160,198	618,739	29,778,937
PIKE	32,792,626	3,833,754	29,955,857	33,298,220	0	15,128,131	111,174,834	3,833,754	115,008,588
PONTOTOC	17,491,135	601,175	18,552,960	15,987,590	1,273,173	3,398,007	55,429,692	1,874,350	57,304,042
PRENTISS	13,348,976	2,246,130	16,242,780	13,699,517	522,968	2,911,891	46,203,164	2,769,098	48,972,262
QUITMAN	6,442,499	54,096	5,391,820	15,850,746	79,156	4,950,932	32,635,997	133,252	32,769,249
RANKIN	101,559,317	8,346,356	82,654,259	90,757,063	113,879	29,117,698	304,088,337	8,460,235	312,548,572
SCOTT	18,436,965	1,400,214	14,982,182	19,878,404	255,083	5,321,391	58,618,922	1,655,297	60,274,219
SHARKEY	5,018,208	0	3,427,114	15,599,695	0	4,392,276	28,437,293	0	28,437,293
SIMPSON	19,684,916	0	15,450,972	19,461,230	0	9,581,575	64,178,693	0	64,178,693
SMITH	13,613,554	323,290	10,981,972	12,473,258	0	3,711,086	40,779,870	323,290	41,103,160
STONE	9,047,501	86,054	7,331,921	9,409,640	54,508	2,813,358	28,602,420	140,562	28,742,982
SUNFLOWER	23,825,720	2,687,370	15,858,268	40,674,097	535,383	9,348,264	89,708,349	3,222,753	92,931,102
TALLAHATCHIE	8,387,314	0	7,280,488	24,317,696	0	6,197,690	46,183,388	0	46,183,388
TATE	14,126,778	244,500	15,180,713	14,294,423	0	9,536,792	53,138,706	244,500	53,383,206
TIPPAH	13,146,751	1,310,700	13,050,389	14,335,033	1,425,203	3,441,433	43,973,602	2,735,903	46,709,505
TISHOMINGO	12,271,335	0	13,427,721	15,541,297	0	3,296,082	44,536,435	0	44,536,435
TUNICA	4,381,883	669,140	3,023,494	15,595,420	334,849	4,269,020	27,269,817	1,003,989	28,273,806
UNION	19,048,985	343,476	17,319,966	16,256,976	650,401	4,451,879	57,077,806	993,877	58,071,683
WALTHALL	9,013,766	0	10,683,807	12,039,273	0	11,753,550	43,490,396	0	43,490,396
WARREN	61,264,563	2,508,403	41,029,172	62,400,279	0	53,001,650	217,695,666	2,508,403	220,204,069
WASHINGTON	56,762,585	5,445,870	38,230,032	71,652,223	2,748,638	53,251,691	219,996,531	8,194,508	228,191,039
WAYNE	15,148,175	796,356	14,498,668	15,703,040	0	4,340,903	49,690,786	796,356	50,487,142
WEBSTER	9,268,655	339,077	8,331,589	10,116,054	353,576	1,454,848	29,171,146	692,653	29,863,799
WILKINSON	7,755,506	0	6,063,061	14,495,153	0	3,059,589	31,373,309	0	31,373,309
WINSTON	16,990,698	0	16,203,988	16,939,043	0	5,147,740	55,281,469	0	55,281,469
YALOBUSHA	6,663,368	1,197,940	7,805,303	8,443,034	29,010	4,887,057	27,798,762	1,186,950	28,985,712
YAZOO	27,485,890	146,590	14,227,280	33,455,370	124,650	13,794,743	88,963,283	271,240	89,234,523
TOTAL	$2,260,695,822	$261,843,368	$2,003,777,333	$2,868,209,628	$46,390,312	$1,179,651,755	$8,312,324,538	$308,233,680	$8,620,558,218

NOTE: Class V (motor vehicles) included in figures for Personal Property (Class III)

SOURCE: AD VALOREM DIVISION, PROPERTY TAX BUREAU

COMPARATIVE STATEMENT OF ASSESSMENTS - PUBLIC UTILITIES - 1981 - 1987 - INCLUSIVE

	1981	1982	1983	1984	1985	1986	1987
COMMUNICATION							
AT&T COMMUNICATIONS	$14,952,385	$15,900,000	$18,340,000	$30,000,000	$27,210,000	$29,400,000	$32,200,000
FRANKLIN TELEPHONE CO.	1,121,492	1,152,455	1,160,000	1,325,000	1,325,000	1,500,000	1,530,000
SOUTH CENTRAL BELL TELEPHONE CO.	274,067,742	301,275,000	324,182,000	300,000,000	322,128,500	338,322,600	342,576,000
WESTERN UNION TELEGRAPH CO.	412,000	400,000	456,600	460,100	460,100	435,000	277,600
TOTAL COMMUNICATION	$290,553,619	$318,730,455	$344,138,600	$331,785,100	$351,123,600	$369,657,600	$376,583,600
ELECTRIC POWER COMPANIES							
GULF POWER CO.	$21,500,000	$45,821,000	$46,000,000	$47,000,000	$47,763,000	$47,800,000	$43,400,000
SYSTEM ENERGY RESOURCES, INC. (FORMERLY M.S.E.I.)	200,937,250	237,315,700	282,703,150	335,686,000	361,676,250	906,600,000	990,000,000
MISSISSIPPI POWER CO.	128,500,000	152,000,000	150,000,000	157,150,000	164,000,000	172,000,000	169,800,000
MISSISSIPPI POWER & LIGHT CO.	169,872,000	173,938,400	176,915,400	182,430,000	185,462,200	188,140,000	180,200,000
TOTAL ELECTRIC COMPANIES	$520,809,250	$609,075,100	$655,618,550	$722,266,000	$778,901,450	$1,314,540,000	$1,383,400,000
PIPELINE COMPANIES							
ALABAMA - TENNESSEE NATURAL GAS CO.	$948,700	$945,300	$842,800	$1,056,400	$1,400,000	$1,400,000	$1,340,000
AMERADA HESS CORP.	850,000	1,330,000	1,400,000	1,550,000	1,550,000	1,500,000	1,600,000
AMERADA HESS-EXPLORATION & PROD.	0	0	0	0	0	0	20,200
AMR PIPELINE CO. (FORMERLY MICHIGAN WISCONSIN)	12,504,260	11,500,000	11,136,000	11,940,000	12,662,100	12,900,000	12,900,000
ARKLA, INC.	13,080	13,080	13,080	13,080	13,080	14,250	14,250
ASHLAND PIPELINE CO.	1,200,000	1,150,000	1,150,000	1,500,000	1,700,000	1,700,000	1,600,000
CAPLINE SYSTEM - SHELL PIPE LINE CORP.	12,950,000	12,950,000	12,250,000	11,850,000	12,000,000	12,000,000	12,000,000
CHEVRON PIPELINE CO.	600,918	588,900	577,123	565,580	557,133	830,000	879,290
CHOCTAW PIPELINE COMPANY	0	0	0	0	4,050,000	5,440,000	5,395,000
CLARCO PIPELINE CO.	305,000	225,000	183,500	189,500	192,000	220,340	210,000
COLLINS PIPELINE CO.	1,250,000	1,250,000	1,250,000	1,250,000	1,250,000	1,200,000	1,150,000
COLONIAL PIPELINE CO.	15,650,000	15,861,435	17,385,750	17,750,000	17,825,000	18,000,000	19,000,000
COLUMBIA GULF TRANSMISSION CO.	17,200,000	16,700,000	16,400,000	15,900,000	15,400,000	14,100,000	13,000,000
CROWN ZELLERBACH CORP.	254,080	254,080	230,790	229,233	229,233	349,280	0
DELTA GAS PIPELINE CO. (NATRI NOG, INC.)	76,000	76,000	76,000	76,000	31,750	31,750	31,750
DIXIE PIPELINE CO.	1,050,000	1,050,000	1,100,000	1,300,000	1,360,000	1,500,000	1,500,000
ENTERPRISE PRODUCTS OF MISSISSIPPI, INC.	1,691,007	1,691,007	1,483,000	1,112,000	1,112,000	1,112,000	1,112,000
ENTEX, INC. (DISTRIBUTION - TRANSMISSION)	7,315,599	7,518,520	6,656,509	7,398,093	7,086,085	7,051,578	6,953,980
EXXON PIPELINE CO.	760,000	750,000	700,000	900,000	950,000	1,140,000	1,700,000
FLORIDA GAS TRANSMISSION CO.	3,450,000	3,300,000	3,600,000	3,600,000	3,850,000	4,100,000	3,700,000
FRM, INC. (BEGIN IN 1983)	0	0	394,050	394,050	394,050	509,880	485,180
GULF PIPELINE CO.	2,700,000	2,800,000	3,400,000	3,790,050	4,032,950	0	0
GAYLORD CONTAINER CORP. (CROWN ZELLERBACH)	0	0	0	0	0	0	349,280
MESS PIPELINE CO.	2,500,000	3,000,000	2,500,000	2,350,000	2,250,000	2,000,000	1,850,000
ITAWAMBA GAS CO., INC.	143,560	143,560	143,560	143,560	143,560	143,560	143,560
LAUREL FUEL CO. (BEGIN 1983)	0	0	225,000	117,600	45,000	106,200	106,200
LA-MISS PIPELINE CORP.	600,000	500,000	500,000	0	0	0	0
MID LOUISIANA GAS CO.	856,332	1,268,497	1,268,497	1,258,878	1,226,120	1,227,000	900,000
MID VALLEY PIPELINE CO.	1,825,000	1,900,000	1,900,000	2,000,000	2,200,000	2,300,000	2,280,000
MISSISSIPPI FUEL CO.	2,348,130	2,250,000	2,250,000	2,220,000	2,350,000	5,980,000	5,700,000
MISSISSIPPI VALLEY GAS CO.	15,325,000	15,650,000	15,900,000	16,100,000	16,400,000	16,650,000	14,700,000
MOSELLE FUEL CO. (BEGIN IN 1982)	0	975,000	90,000	47,000	18,000	40,900	40,900
MUSTANG FUEL CORP. OF MISSISSIPPI	461,165	461,165	461,165	606,028	1,072,370	909,980	780,000
PENNZOIL PRODUCING CO. (BEGIN IN 1981)	590,530	816,025	849,192	836,455	974,696	974,881	975,593
PLANTATION PIPELINE CO.	12,500,000	12,000,000	11,500,000	11,600,000	12,000,000	12,500,000	13,000,000
SCURLOCK OIL CO.	37,910	37,910	37,910	37,910	37,910	37,910	0
SHELL WESTERN E & P, INC.	0	0	517,000	695,000	843,460	772,670	548,600
SOHIO PIPELINE CO.	171,820	171,190	148,550	148,550	148,550	4,157,062	4,677,191
SOUTHERN NATURAL GAS CO.	17,500,000	20,225,000	23,750,000	29,300,000	33,640,000	36,000,000	35,250,000
TENNECO, INC.	28,330,000	28,205,000	30,175,000	32,300,000	34,200,000	36,785,000	35,900,000
TEXAS EASTERN TRANSMISSION CORP	30,300,000	28,500,000	27,500,000	27,800,000	28,800,000	27,200,000	25,100,000
TEXAS GAS TRANSMISSION CORP.	13,250,000	12,500,000	12,900,000	14,000,000	14,360,000	14,200,000	14,350,000
TRANSCONTINENTAL GAS PIPELINE CORP.	23,550,000	23,100,000	23,400,000	24,915,780	25,215,000	24,000,000	22,500,000
TRUNKLINE GAS CO.	9,100,000	8,800,000	8,155,800	9,000,000	10,200,000	9,200,000	10,300,000
UNION GAS CO.	43,375	43,375	43,375	43,375	193,240	216,000	225,000
UNITED GAS PIPELINE CO.	14,500,000	16,500,000	17,340,000	16,900,000	14,500,000	13,200,000	9,900,000
WALTHALL NATURAL GAS CO.	73,938	73,497	74,150	74,308	76,104	75,785	75,137
WILLMUT GAS & OIL CO.	1,100,864	1,250,000	1,100,000	1,050,000	1,125,000	1,200,000	1,220,000
TOTAL PIPELINE COMPANIES	$256,096,268	$257,723,541	$262,957,821	$275,908,380	$287,664,391	$294,976,026	$285,463,111
TRANSPORTATION							
AIR MIDWEST, INC. (BEGIN 1986)	$0	$0	$0	$0	$0	$9,713	$54,750
AIR NEW ORLEANS, INC. (BEGIN 1986)	0	0	0	0	0	8,275	10,000
AMERICAN AIRLINES, INC. (BEGIN 1982)	0	263,945	147,826	108,179	100,615	120,530	287,450
ATLANTIC SOUTHEAST AIRLINE, INC.	0	0	0	0	0	40,000	801,270
DELTA AIRLINES, INC.	2,904,667	2,625,451	1,817,788	916,594	1,207,660	995,946	921,723
EASTERN AIRLINES, INC.	0	0	0	0	0	143,461	102,820
NORTHWEST AIRLINES, INC. (REPUBLIC)	1,037,758	590,760	1,054,596	272,445	237,437	163,599	222,675
NORTHWEST AIRLINK	0	0	0	0	0	0	1,424,860
FRONTIER AIRLINES	164,926	0	0	0	0	0	0
ROYALE AIRLINES, INC. (BEGIN 1982)	0	0	156,265	92,686	124,688	96,871	92,985
SUNSELT AIRLINES, INC. (JAMAIRE, INC.)	0	0	0	150,009	300,000	0	0
UNITED AIRLINES, INC.	0	0	0	0	0	188,732	215,200
ALABAMA GREAT SOUTHERN R.R. (SOUTHERN)	5,400,000	5,400,000	4,200,000	4,000,000	4,400,000	5,303,400	0
BURLINGTON NORTHERN RR	0	2,975,000	1,916,250	1,475,250	1,750,000	1,970,000	2,260,000
COLUMBUS & BREENVILLE RAILWAY	615,996	564,532	564,532	545,025	545,025	767,000	795,000
CORINTH & COUNCE R.R.	300,000	325,000	305,000	305,000	350,000	460,000	560,000
CSX TRANSPORTATION, INC. (SEABOARD) (BEGIN 1987)	0	0	0	0	0	0	2,300,000
GLOSTER SOUTHERN RAILROAD CO. (BEGIN 1987)	0	0	0	0	0	0	146,250
GOLDEN TRIANGLE R.R.	0	0	781,965	917,925	996,485	965,000	945,000
GULF & MISSISSIPPI R.R.	0	0	0	0	0	2,700,000	2,900,000
ILLINOIS CENTRAL - GULF R.R.	11,000,000	10,000,000	8,500,000	8,000,000	9,000,000	9,780,000	10,900,000
MEMPHIS & CHARLESTON RAILWAY (SOUTHERN)	1,350,000	1,350,000	1,200,000	1,150,000	1,150,000	1,346,600	823,500
MERIDIAN & BIGBEE R.R.	751,285	751,285	751,285	751,285	825,000	823,500	2,700,000
MISSISSIPPI DELTA R.R.	0	0	0	0	0	101,000	105,980
MISSISSIPPI EXPORT R.R.	850,000	912,904	974,711	974,711	865,000	971,000	940,000
MISSISSIPPI & SKUNA VALLEY R.R. (WEYERHAEUSER)	97,900	162,970	189,938	323,900	315,888	271,450	285,090
MISSISSIPPIAN RAILWAY	57,500	57,500	57,500	70,500	69,800	68,700	68,700
MISSOURI PACIFIC R.R.	167,510	167,510	199,070	199,070	0	0	0
NORFOLK SOUTHERN CORP. (AGS RR & MAC RY)	0	0	0	0	0	0	6,260,000
OLD AUGUSTA R.R.	0	0	0	280,000	334,175	397,650	397,650
PEARL RIVER VALLEY R.R.	50,000	50,000	50,000	60,000	75,000	300,000	300,000
PRIVATE CAR LINES	6,684,700	6,989,900	6,258,800	5,957,100	5,545,800	10,459,800	10,363,200
SEABOARD SYSTEM R.R. (L & N R.R.)	1,995,000	1,995,000	1,621,500	1,500,000	1,713,000	2,125,000	0
ST. LOUIS SAN FRANCISCO RAILROAD	4,000,300	0	0	0	0	0	0
THOMASVILLE RAIL SPUR (SHELL OIL CO.)	156,960	156,960	156,960	156,960	156,960	156,960	156,960
UNION PACIFIC R.R.	0	0	0	0	197,570	147,570	0
WATERLOO RAILWAY	0	0	0	0	0	210,000	200,000
TOTAL TRANSPORTATION COMPANIES	$37,584,202	$35,338,717	$30,904,286	$28,156,630	$30,300,103	$41,121,759	$47,640,983
TOTAL PUBLIC UTILITIES COMPANIES	$1,105,043,339	$1,192,690,977	$1,268,211,112	$1,370,469,610	$1,430,651,044	$2,020,295,385	$2,093,087,694

SOURCE: AD VALOREM DIV., PROPERTY TAX BUREAU

ASSESSMENT OF PUBLIC UTILITIES BY CLASSES#

1987

COUNTY	OIL & GAS PIPELINES	ELECTRIC COMPANIES	RAILROADS	TELEPHONE & TELEGRAPH	PRIVATE RAIL CAR	AIRLINE COMPANIES	COUNTY TOTALS
ADAMS	2,089,256	5,196,733	102,080	6,691,361	104,000	24,111	14,207,541
ALCORN	2,924,460		1,342,875	3,742,068	218,400		8,227,803
AMITE	3,854,929	1,448,324	67,090	1,642,512			7,032,855
ATTALA	6,310,807	5,542,431	34,710	2,730,949	76,500		14,695,397
BENTON	1,371,330		121,070	934,611	38,200		2,465,411
BOLIVAR	7,909,275	10,113,616	63,431	4,050,375	79,400		22,216,097
CALHOUN	1,759,773	3,906	128,290		37,300		1,929,269
CARROLL	1,452,119	372,098	219,897	1,361,639	126,600		3,532,353
CHICKASAW	404,231		170,072	1,620,402	116,200		2,310,905
CHOCTAW	1,128,919	21,773	96,720	249,892	74,700		1,572,004
CLAIBORNE	49,940	3,391,174 *	31,320	1,600,578			5,073,012
CLARKE	5,953,000	2,046,159	631,936	3,479,512	191,400		12,302,007
CLAY	2,272,833		165,311	2,378,241	169,900		4,986,291
COAHOMA	4,956,729	1,092,398	151,390	3,922,655	147,500		10,274,668
COPIAH	3,493,011	1,521,234	416,850	3,598,096	102,200		18,231,391
COVINGTON	15,426,086	500,940	208,510	2,402,201	111,000		18,648,737
DESOTO	3,585,962	3,979,469	459,560	4,505,565	176,400		12,718,607
FORREST	5,240,651	8,949,591	758,984	13,350,559	277,600	401,114	28,978,509
FRANKLIN	2,562,635	2,813,848	130,000	1,122,960	133,700		6,763,143
GEORGE	1,314,201	749,460	481,849	2,005,914	146,800		4,701,224
GREENE	1,268,933	523,765	91,175	328,367	48,000		2,260,230
GRENADA	2,206,498	1,908,350	386,430	4,748,835	79,900		9,330,013
HANCOCK	5,172,553	3,964,862	576,814	5,502,274	60,400		15,276,903
HARRISON	3,108,635	76,205,901	819,600	28,853,521	192,900	321,144	109,481,701
HINDS	11,355,136	52,832,566	1,214,630	72,219,691	345,900		137,968,923
HOLMES	1,391,514	1,678,479	783,160	3,508,801	210,300		7,662,254
HUMPHREYS	2,902,808	651,431	3,420	926,493			4,484,152
ISSAQUENA	2,017,116	74,586	1,800	164,583			2,258,085
ITAWAMBA	1,723,807		42,619	394,960	54,300		2,215,586
JACKSON	2,126,667	101,776,154	1,559,241	14,884,782	220,300		120,567,144
JASPER	9,699,227	1,140,535	432,077	884,957	173,700		12,130,496
JEFFERSON	2,088,715	564,993	10,830	992,615			3,957,153
JEFFERSON DAVIS	9,619,882	372,902	891,110	39,310	109,900		10,231,104
JONES	8,990,892	5,208,878	948,073	7,855,671	183,300		25,146,814
KEMPER	2,162,487		118,251	427,832	101,400		2,809,970
LAFAYETTE	1,603,206		10,270	4,287,682	55,800		5,966,958
LAMAR	3,261,448	2,207,767	622,195	23,902,589	150,400		30,144,400
LAUDERDALE	9,076,947	11,313,507	2,220,454	14,219,180	387,600	472,271	37,689,959
LAWRENCE	1,868,482	667,047	105,810	1,648,527	145,800		4,455,666
LEAKE	704,672	563,807	111,968	2,220,609	8,300		3,509,356
LEE	735,549		501,189	12,843,864	199,600	60,919	14,341,121
LEFLORE	2,701,591	1,020,463	615,871	9,152,725	211,900		13,702,550
LINCOLN	3,121,646	3,234,604	474,430	4,609,913	194,900		11,635,493
LOWNDES	3,944,245		1,754,988	10,103,727	294,500	574,174	16,671,704
MADISON	3,865,857	4,850,712	472,970	7,136,083	133,900		16,459,522
MARION	4,452,436	954,074	68,880	3,117,568	118,600		8,711,558
MARSHALL	3,648,536		424,770	2,580,911	123,900		6,778,117
MONROE	14,455,098		779,185	3,595,108	351,500		19,180,831
MONTGOMERY	205,031	729,759	304,462	1,636,482	170,400		3,046,134
NESHOBA	197,904	42,136	174,644	2,255,126	137,700		2,817,510
NEWTON	178,490	1,410,846	173,464	2,042,619	206,800		4,012,219
NOXUBEE	2,565,923		120,851	1,359,156	120,600		4,275,530
OKTIBBEHA	1,093,716		126,178	5,300,990	114,700		6,635,584
PANOLA	8,481,309	1,841,303	457,300	3,583,204	133,100		14,496,216
PEARL RIVER	3,024,755	3,365,277	1,296,046	6,023,455	459,500		13,879,043
PERRY	2,546,559	788,032	580,620	1,207,288	86,800		5,309,199
PIKE	5,542,979	2,830,031	660,480	5,994,281	100,300		15,128,131
PONTOTOC	509,960		126,520	2,567,127	94,400		3,298,007
PRENTISS	193,660		80,149	2,567,182	70,900		2,911,891
QUITMAN	2,676,709	661,429	442,590	1,061,104	109,000		4,950,932
RANKIN	8,079,275	6,900,536	158,560	11,446,481	204,000	2,052,022	28,841,274
SCOTT	3,313,706	1,578,621	38,480	3,035,379	126,600		5,093,786
SHARKEY	2,562,556	692,872	86,460	1,010,688			4,392,576
SIMPSON	5,568,533	1,479,464	224,030	4,485,448	122,000		9,581,575
SMITH	1,765,974	587,284	28,440	1,266,018	63,500		3,711,086
STONE	388,123	960,589		1,238,188	55,700		2,661,300
SUNFLOWER	3,840,483	2,430,508	65,521	2,937,952	73,800		9,348,264
TALLAHATCHIE	2,999,007	1,017,568	453,860	1,561,455	166,200		6,197,690
TATE	5,987,640	1,186,233	234,630	4,060,089	68,200		9,536,792
TIPPAH	1,023,520		155,722	2,170,491	118,700		3,441,433
TISHOMINGO	134,480		923,010	2,051,392	179,200		3,286,082
TUNICA	1,943,628	858,090	249,010	1,142,292	69,000		4,269,020
UNION	1,704,050		422,080	2,167,769	158,000		4,451,879
WALTHALL	8,579,469	1,524,561	46,770	1,602,750			11,753,550
WARREN	5,572,129	41,350,707	5,220	10,299,321	155,700		52,367,077
WASHINGTON	13,141,132	30,805,085	184,659	8,790,397	202,500	227,978	53,351,691
WAYNE	718,216	1,037,140	159,855	2,299,855	125,800		4,340,903
WEBSTER	95,481	49,792	71,042	1,147,733	90,800		1,454,848
WILKINSON	1,250,220	655,002	74,360	3,076,007			3,059,589
WINSTON	2,519,046		133,784	2,410,414	84,900		5,147,740
YALOBUSHA	1,696,063	975,786	466,700	1,609,708	138,800		4,887,057
YAZOO	5,745,729	1,425,949	680,940	5,775,325	168,800		13,794,743
	288,299,905	427,133,067	30,287,090	388,518,163	10,363,200	4,133,733	1,148,735,158
* SUBJECT TO IN LIEU TAX		974,360,709					974,360,709
TOTAL	288,299,905	1,401,493,776	30,287,090	388,518,163	10,363,200	4,133,733	2,123,095,867

ASSESSMENTS INCLUDE LOCALLY ASSESSED PUBLIC UTILITY PROPERTY

SOURCE: AD VALOREM DIV., PROPERTY TAX BUREAU

HOMESTEAD EXEMPTION APPLICATIONS FILED

NUMBER OF APPLICATIONS FILED FOR REGULAR HOMESTEAD EXEMPTION
NUMBER OF APPLICATIONS FILED FOR OVER 65 AND DISABLED

COUNTY	REGULAR 1985	ELDER. & DISBLD. 1985	REGULAR 1986	ELDER. & DISBLD. 1986	REGULAR 1987	ELDER. & DISBLD. 1987
ADAMS	8,387	2,712	8,462	2,799	8,548	2,851
ALCORN	7,974	2,688	8,152	2,843	8,070	1,423
AMITE	3,305	1,383	3,347	1,394	3,391	1,423
ATTALA	4,835	2,094	4,950	2,183	4,933	2,195
BENTON	1,977	796	2,003	798	2,015	816
BOLIVAR	7,017	2,681	6,966	2,689	7,048	2,732
CALHOUN	4,115	1,641	4,196	1,747	4,187	1,743
CARROLL	2,326	924	2,352	938	2,366	971
CHICKASAW	3,951	1,519	3,984	1,559	4,062	1,583
CHOCTAW	2,383	946	2,421	920	2,419	934
CLAIBORNE	1,917	770	1,961	760	2,052	752
CLARKE	4,546	1,670	4,433	1,702	4,535	1,819
CLAY	4,453	1,476	4,481	1,677	4,567	1,612
COAHOMA	5,532	2,043	5,452	2,075	5,459	2,081
COPIAH	5,919	2,317	5,928	2,350	6,148	2,457
COVINGTON	3,950	1,513	4,017	1,575	4,035	1,579
DeSOTO	12,732	2,470	13,409	2,575	14,018	2,709
FORREST	13,152	4,693	12,963	4,873	13,053	4,805
FRANKLIN	2,076	821	2,096	813	2,122	819
GEORGE	3,886	1,172	3,788	1,144	3,855	1,196
GREENE	2,504	850	2,516	1,196	2,534	915
GRENADA	4,458	1,474	4,395	1,527	4,474	1,590
HANCOCK	6,490	2,281	6,754	2,952	7,076	2,535
HARRISON	27,034	8,679	27,277	8,972	28,383	9,478
HINDS	47,646	17,419	48,808	17,808	49,506	13,779
HOLMES	3,989	1,858	3,921	1,835	3,970	1,913
HUMPHREYS	2,009	796	1,993	816	1,975	795
ISSAQUENA	339	126	332	127	336	132
ITAWAMBA	5,464	1,951	5,517	1,953	5,271	1,268
JACKSON	23,328	5,531	23,546	5,819	24,170	6,109
JASPER	4,220	1,614	4,253	2,610	4,295	1,724
JEFFERSON	1,804	820	1,826	825	1,841	832
JEFFERSON DAVIS	3,610	1,357	3,627	1,415	3,630	1,409
JONES	14,156	5,367	14,174	5,383	14,268	5,533
KEMPER	2,422	1,040	2,417	1,090	2,439	1,074
LAFAYETTE	5,427	1,869	5,511	1,880	5,684	1,928
LAMAR	6,236	1,627	6,365	1,691	6,468	1,690
LAUDERDALE	14,859	5,366	14,727	5,476	15,264	5,722
LAWRENCE	3,611	1,227	3,705	1,272	3,653	1,315
LEAKE	4,835	2,032	4,983	2,033	4,875	2,066
LEE	12,945	3,862	13,168	4,026	13,590	4,112
LEFLORE	5,850	2,041	5,916	2,111	5,887	1,969
LINCOLN	6,978	2,447	7,118	2,559	7,128	2,669
LOWNDES	10,409	3,033	10,652	3,171	10,871	3,222
MADISON	8,082	2,703	8,527	3,566	8,948	2,498
MARION	6,180	2,384	6,036	2,387	6,170	2,590
MARSHALL	5,561	1,832	5,524	1,869	5,729	1,950
MONROE	8,395	3,017	8,572	3,120	8,667	3,177
MONTGOMERY	3,075	1,357	3,070	1,378	3,054	1,364
NESHOBA	5,654	994	5,789	2,174	5,812	2,227
NEWTON	4,738	1,933	4,847	2,036	4,842	2,029
NOXUBEE	2,505	1,134	2,553	1,118	2,531	1,145
OKTIBBEHA	6,023	1,710	6,038	1,751	6,164	1,917
PANOLA	5,822	2,340	5,837	2,339	5,937	2,399
PEARL RIVER	8,063	2,636	8,321	2,829	8,640	2,899
PERRY	2,360	785	2,386	837	2,419	868
PIKE	8,461	3,294	8,356	3,740	8,499	3,458
PONTOTOC	5,588	1,988	5,760	2,126	5,768	2,126
PRENTISS	5,824	2,100	5,904	2,090	6,087	2,324
QUITMAN	2,315	1,001	2,313	1,043	2,297	1,056
RANKIN	15,587	3,294	16,304	3,499	17,076	3,649
SCOTT	5,336	1,988	5,355	2,019	5,412	2,148
SHARKEY	1,029	373	1,019	367	1,026	371
SIMPSON	5,430	1,986	5,444	2,043	5,527	2,086
SMITH	3,980	1,491	3,931	1,496	3,946	1,540
STONE	2,350	753	2,429	788	2,476	822
SUNFLOWER	5,188	1,953	5,218	1,990	5,240	2,169
TALLAHATCHIE	2,920	1,281	2,920	1,283	2,920	1,505
TATE	3,988	1,366	4,028	1,428	4,199	1,479
TIPPAH	4,789	1,780	4,803	1,765	4,952	1,884
TISHOMINGO	4,767	1,816	4,813	1,846	4,828	1,871
TUNICA	1,074	408	1,061	410	1,076	427
UNION	5,537	2,061	5,610	2,128	5,716	2,196
WALTHALL	3,312	1,336	3,362	1,366	3,385	1,377
WARREN	9,656	2,926	9,751	3,023	9,890	3,179
WASHINGTON	12,275	3,991	12,257	4,061	12,253	4,150
WAYNE	4,536	1,237	4,668	1,497	4,681	1,508
WEBSTER	2,814	1,209	2,872	1,224	2,815	1,279
WILKINSON	2,051	859	2,072	1,222	2,118	906
WINSTON	5,222	1,982	5,190	1,964	5,270	2,019
YALOBUSHA	3,231	1,441	3,287	1,482	3,345	1,526
YAZOO	4,944	1,791	4,996	1,826	5,020	1,880
TOTAL	523,718	175,535	530,245	187,691	539,164	187,742

SOURCE: HOMESTEAD EXEMPTION DIV., PROPERTY TAX BUREAU

HOMESTEAD EXEMPTION APPLICATIONS FILED

NUMBER OF APPLICATIONS FILED FOR REGULAR HOMESTEAD EXEMPTION
NUMBER OF APPLICATIONS FILED FOR OVER 65 AND DISABLED
****
MUNICIPAL SEPARATE SCHOOL DISTRICTS

SCHOOL DIST.	REGULAR 1985	ELDER. & DISBLD. 1985	REGULAR 1986	ELDER. & DISBLD. 1986	REGULAR 1987	ELDER. & DISBLD. 1987
ABERDEEN	2,221	867	2,246	880	2,264	894
AMORY	2,498	946	2,552	953	2,559	971
BALDWYN	1,080	429	1,110	433	498	217
BAY ST. LOUIS	3,444	1,465	3,549	1,395	3,660	1,445
BILOXI	5,807	2,323	5,848	2,418	5,953	2,478
BOONEVILLE	1,337	595	1,368	612	1,410	638
BROOKHAVEN	4,013	1,320	4,034	1,450	4,051	1,511
CANTON	3,323	1,340	3,031	1,355	3,037	1,272
CLARKSDALE	3,837	1,340	3,773	1,400	3,734	1,391
CLINTON	4,374	763	4,650	820	4,920	786
COLUMBIA	2,589	939	2,585	1,031	3,605	1,429
COLUMBUS	6,352	2,077	6,423	1,068	6,492	2,142
CORINTH	3,110	1,377	3,130	1,396	2,917	1,339
DREW	881	360	879	346	860	355
DURANT	655	306	653	306	675	318
FOREST	1,685	520	1,682	625	1,688	1,513
GREENVILLE	7,991	2,627	7,955	2,703	7,921	2,752
GREENWOOD	3,429	1,333	3,446	1,377	3,413	1,387
GRENADA	4,469	1,437	4,388	1,527	4,474	1,590
GULFPORT	7,702	2,899	7,649	2,970	7,756	3,106
HATTIESBURG	6,908	2,830	6,590	2,826	6,547	2,826
HAZLEHURST	2,342	967	2,350	972	2,397	1,016
HOLLY SPRINGS	1,882	692	1,931	1,211	1,993	709
HOUSTON	1,839	806	1,860	715	2,320	887
INDIANOLA	2,270	725	2,292	731	2,354	878
JACKSON	37,714	10,928	38,277	11,252	38,455	11,566
KOSCIUSKO	2,768	1,204	2,785	1,219	2,799	1,224
LAUREL	4,386	1,963	4,411	1,983	4,377	2,016
LONG BEACH	3,302	753	3,284	766	3,396	819
LOUISVILLE	5,183	2,369	1,839	720	1,848	730
McCOMB	3,916	1,591	3,958	1,653	4,005	1,694
MERIDIAN	9,337	3,795	9,138	3,819	9,352	3,953
MOSS POINT	5,864	1,477	5,912	1,553	5,988	1,632
NEW ALBANY	2,293	921	2,325	926	2,363	944
OCEAN SPRINGS	3,781	845	3,819	864	3,955	914
OKOLONA	1,190	454	1,217	451	1,141	431
OXFORD	2,921	930	2,929	932	2,993	959
PASCAGOULA	7,937	1,972	7,925	1,954	8,041	2,029
PASS CHRISTIAN	1,889	753	1,935	754	2,032	823
PEARL	3,899	689	3,999	691	4,083	758
PETAL	3,101	995	3,130	1,058	3,184	971
PHILADELPHIA	1,660	614	1,679	637	1,713	660
PICAYUNE	4,087	1,290	4,104	1,419	4,102	1,356
PONTOTOC	2,319	892	2,406	895	2,428	892
RICHTON	818	270	810	305	815	310
RIDGELAND	3,415	647	3,835	596	0	0
SENATOBIA	1,070	371	1,083	390	1,120	405
STARKVILLE	3,897	1,003	3,926	1,006	4,020	755
TUPELO	5,380	1,595	6,161	1,790	6,318	1,804
VICKSBURG	4,609	1,789	4,498	1,962	0	0
WEST POINT	3,867	1,289	3,975	1,437	3,984	1,359
WINONA	1,411	603	1,399	601	1,392	609
YAZOO CITY	2,433	926	2,442	945	2,435	970
TOTAL	220,485	74,211	219,175	74,098	213,837	74,433

SOURCE: HOMESTEAD EXEMPTION DIV., PROPERTY TAX BUREAU

REIMBURSMENTS
COUNTIES AND MUNICIPALITIES

COUNTY	REGULAR 1985	MUNICIPALITIES ELDER. & DISBLD. 1985	REGULAR 1986	MUNICIPALITIES ELDER. & DISBLD. 1986	REGULAR 1987	MUNICIPALITIES ELDER. & DISBLD. 1987
ADAMS	$1,011,499.10	$121,956.91	$1,011,499.10	$129,274.32	$1,011,499.10	$137,030.78
ALCORN	397,878.77	83,037.09	421,751.49	83,097.40	447,056.58	81,722.61
AMITE	294,966.69	10,980.72	312,664.69	11,498.48	326,623.17	11,561.64
ATTALA	301,471.99	36,883.80	319,560.31	39,096.83	329,850.50	41,426.97
BENTON	183,986.71	7,607.90	191,462.23	7,331.75	197,690.96	7,223.15
BOLIVAR	816,226.09	154,590.77	816,226.09	163,796.35	816,226.09	172,390.33
CALHOUN	375,855.22	41,684.31	398,406.51	35,789.68	416,048.68	41,929.72
CARROLL	238,776.68	9,770.75	238,776.68	9,736.94	239,093.38	9,481.73
CHICKASAW	303,576.45	46,171.23	303,576.45	47,068.50	303,676.45	47,003.19
CHOCTAW	317,457.17	22,031.69	317,457.17	21,707.69	317,063.78	21,978.05
CLAIBORNE	145,094.96	14,792.32	153,800.66	14,792.32	163,028.70	14,264.00
CLARKE	351,765.89	25,041.82	369,331.85	26,485.66	391,491.77	27,380.74
CLAY	290,630.49	33,348.29	290,630.49	35,349.19	284,066.57	37,470.14
COAHOMA	499,042.45	104,571.26	492,917.45	110,398.37	492,917.45	116,890.44
COPIAH	504,904.82	56,578.04	504,904.82	59,616.05	516,354.82	63,112.14
COVINGTON	300,525.99	15,274.14	318,557.55	15,638.84	337,671.01	16,475.38
DeSOTO	1,560,320.00	62,218.17	1,560,320.00	63,868.36	1,560,946.10	65,617.57
FORREST	1,042,862.98	268,794.64	1,042,862.98	279,655.09	1,042,862.98	294,295.04
FRANKLIN	187,557.16	6,760.41	198,810.59	7,166.04	206,421.35	9,564.23
GEORGE	354,262.03	5,757.13	372,475.53	6,051.62	385,500.00	6,414.72
GREENE	198,225.94	6,299.21	210,119.50	7,893.81	222,726.67	7,399.57
GRENADA	212,287.29	35,395.79	216,560.80	37,519.54	223,700.00	38,721.87
HANCOCK	400,680.88	66,174.26	424,721.73	70,144.72	450,205.04	74,353.40
HARRISON	1,263,075.66	646,484.88	1,338,860.20	685,273.97	1,419,191.81	726,390.42
HINDS	3,129,345.60	1,175,455.50	3,129,345.60	1,245,620.08	3,129,345.60	1,319,796.59
HOLMES	307,209.33	33,969.00	325,641.89	21,849.33	345,180.41	43,585.21
HUMPHREYS	194,970.94	17,774.75	199,300.00	18,841.24	197,600.00	19,221.95
ISSAQUENA	34,497.75	1,101.90	34,697.75	0.00	34,647.75	0.00
ITAWAMBA	310,828.84	16,564.37	329,478.57	17,558.23	337,900.49	18,611.72
JACKSON	1,526,750.92	225,180.52	1,526,840.92	238,691.35	1,526,840.92	273,720.56
JASPER	309,624.53	8,688.40	328,202.00	6,668.84	347,894.12	8,988.31
JEFFERSON	178,675.01	4,638.80	182,600.00	4,917.13	183,700.00	5,212.16
JEFFERSON DAVIS	238,895.66	4,984.40	253,229.40	5,282.86	268,423.16	5,269.43
JONES	1,157,669.34	180,144.87	1,197,050.00	181,017.20	1,208,250.00	191,878.23
KEMPER	264,691.73	7,959.57	264,691.73	8,437.14	252,250.28	8,943.37
LAFAYETTE	324,890.48	65,337.00	344,383.91	68,610.77	365,046.95	70,084.69
LAMAR	456,472.03	30,879.99	483,860.35	32,028.80	512,854.32	32,970.84
LAUDERDALE	1,059,460.77	291,908.64	1,069,160.77	306,431.80	1,085,360.77	324,817.71
LAWRENCE	299,522.22	11,014.21	317,493.55	11,419.31	336,543.16	12,104.47
LEAKE	411,168.83	26,687.60	436,262.96	26,428.32	439,164.76	26,391.56
LEE	890,730.03	139,230.00	913,179.75	139,019.65	948,816.53	149,441.46
LEFLORE	528,380.03	139,334.06	528,380.03	147,694.11	526,651.34	156,555.76
LINCOLN	351,002.92	72,839.04	372,063.10	72,898.48	394,386.89	77,272.39
LOWNDES	792,942.06	124,228.04	792,942.06	124,230.19	792,942.06	131,679.50
MADISON	474,561.19	43,285.81	500,972.88	45,757.60	717,703.86	48,503.05
MARION	638,350.69	15,451.99	638,350.69	16,379.11	638,350.69	17,273.90
MARSHALL	377,936.92	25,831.13	400,613.13	26,847.34	424,649.92	27,894.02
MONROE	368,388.56	87,079.21	390,491.88	41,369.35	413,921.39	97,579.60
MONTGOMERY	242,239.60	27,116.99	241,627.76	35,675.67	240,505.96	37,476.32
NESHOBA	391,012.61	20,033.46	414,473.37	20,033.46	438,838.28	20,033.46
NEWTON	468,782.26	37,278.77	479,133.66	37,678.76	486,287.86	38,069.56
NOXUBEE	257,836.19	30,968.90	259,984.73	31,628.74	260,384.73	33,315.39
OKTIBBEHA	388,117.07	55,147.17	392,426.49	55,161.33	398,357.24	55,404.33
PANOLA	558,987.49	64,527.18	580,438.59	66,500.43	593,237.76	64,409.32
PEARL RIVER	425,050.61	58,135.00	450,553.65	60,206.55	477,586.87	63,818.94
PERRY	145,142.91	6,512.00	153,851.49	6,606.66	163,082.57	6,632.59
PIKE	721,383.71	88,716.66	720,849.92	91,105.62	720,849.92	92,327.52
PONTOTOC	488,270.06	12,241.65	488,270.06	5,892.12	488,270.06	5,944.19
PRENTISS	433,949.50	49,832.35	454,390.58	50,402.96	472,992.01	54,250.11
QUITMAN	243,181.34	18,286.21	247,578.21	19,706.54	248,029.93	19,389.38
RANKIN	1,601,028.73	73,209.43	1,601,028.73	70,700.13	1,611,249.67	79,619.83
SCOTT	353,048.23	42,078.05	374,231.12	44,571.73	396,684.99	47,142.37
SHARKEY	71,797.28	14,763.57	75,454.11	14,372.66	79,905.87	15,065.28
SIMPSON	519,040.28	25,830.87	542,317.76	27,082.21	553,600.00	29,082.34
SMITH	382,219.72	11,344.97	393,100.00	12,025.67	394,600.00	12,245.67
STONE	157,938.47	6,680.32	167,436.52	7,081.14	177,482.71	7,506.01
SUNFLOWER	370,212.78	124,592.58	370,212.78	72,533.61	370,212.78	158,460.93
TALLAHATCHIE	229,704.73	29,432.35	243,245.24	8,221.21	257,839.95	39,680.80
TATE	68,730.78	16,618.46	348,600.00	17,615.57	363,900.00	18,626.40
TIPPAH	433,248.07	11,566.25	459,242.95	11,550.97	486,797.53	12,203.89
TISHOMINGO	253,252.83	14,527.25	268,448.00	14,913.17	283,614.34	15,161.38
TUNICA	97,295.18	9,841.21	99,368.39	0.00	101,944.16	21,489.26
UNION	319,953.68	18,557.86	339,150.90	19,671.34	359,499.96	20,851.62
WALTHALL	229,070.07	10,018.72	242,814.28	10,619.84	257,383.14	11,257.03
WARREN	951,076.73	170,691.28	951,076.73	179,572.76	1,264,272.59	190,347.13
WASHINGTON	790,867.11	220,960.19	825,803.69	233,883.30	841,879.66	247,738.87
WAYNE	295,365.17	11,001.33	313,087.08	11,661.41	331,000.40	12,361.09
WEBSTER	344,452.50	15,682.07	344,452.50	15,696.15	342,384.79	16,117.95
WILKINSON	126,957.78	8,567.65	134,575.24	8,567.65	142,649.75	8,567.65
WINSTON	259,571.17	30,576.89	259,571.17	30,422.36	263,150.00	30,611.07
YALOBUSHA	333,494.35	51,809.63	337,135.77	51,881.65	340,995.68	52,441.71
YAZOO	399,132.24	68,762.47	399,132.24	68,788.80	398,732.52	72,376.53
TOTAL	$39,531,309.02	$6,087,644.07	$40,758,551.50	$6,188,281.92	$42,136,542.01	$6,748,020.23

SOURCE: HOMESTEAD EXEMPTION DIV., PROPERTY TAX BUREAU

REIMBURSMENT
MUNICIPAL SEPARATE SCHOOL DISTRICTS

COUNTY	COMBINED REGULAR, ELDER. & DISBLD. 1984	COMBINED REGULAR, ELDER. & DISBLD. 1985	COMBINED REGULAR, ELDER. & DISBLD. 1986	COMBINED REGULAR, ELDER. & DISBLD. 1987
ABERDEEN	$119,467.94	$122,167.44	$122,167.44	$122,167.44
AMORY	144,079.84	144,079.84	144,079.84	144,079.84
BALDWYN	67,667.49	67,667.49	67,662.49	67,667.49
BAY ST. LOUIS	197,168.53	197,168.53	197,168.53	197,168.53
BILOXI	411,152.64	411,152.64	411,152.64	411,152.64
BOONEVILLE	98,112.53	98,112.53	98,112.53	98,112.53
BROOKHAVEN	281,899.17	281,899.17	281,899.17	281,899.17
CANTON	144,452.23	151,150.00	151,550.00	151,650.00
CLARKSDALE	279,044.03	279,044.03	277,028.03	274,091.23
CLINTON	294,358.94	294,358.94	294,358.94	294,358.94
COLUMBIA	136,641.80	136,641.80	136,641.80	136,641.80
COLUMBUS	455,722.75	455,722.75	455,722.75	455,722.75
CORINTH	202,058.34	202,058.34	201,278.34	197,455.14
DREW	55,435.80	55,435.80	55,309.80	54,240.16
DURANT	32,079.99	32,749.99	32,749.99	33,750.00
FOREST	117,687.74	117,687.74	117,408.54	117,408.54
GREENVILLE	565,316.67	565,316.67	564,196.67	561,856.64
GREENWOOD	264,781.71	264,781.71	264,781.71	262,245.99
GRENADA	198,794.26	210,721.92	216,584.25	223,700.00
GULFPORT	564,457.95	564,457.96	560,210.04	560,210.04
HATTIESBURG	493,829.03	493,829.03	487,466.42	485,532.14
HAZLEHURST	96,503.37	102,293.57	108,431.18	114,937.05
HOLLY SPRINGS	104,337.96	104,337.96	104,337.96	104,337.96
HOUSTON	121,544.85	121,544.85	121,544.85	121,544.85
INDIANOLA	140,849.96	140,849.96	140,849.96	140,849.96
JACKSON	3,386,859.20	3,386,859.20	3,386,859.20	3,386,859.20
KOSCIUSKO	155,885.32	155,885.32	155,885.32	155,774.10
LAUREL	321,937.23	321,937.23	321,937.23	319,161.33
LONG BEACH	288,454.98	288,454.98	288,454.98	288,454.98
LOUISVILLE	262,514.83	262,514.83	262,514.83	263,150.00
McCOMB	279,962.73	279,962.73	279,962.73	279,962.73
MERIDIAN	743,038.59	695,498.12	683,016.54	683,016.54
MOSS POINT	463,840.36	463,840.36	463,840.36	463,840.36
NEW ALBANY	115,614.63	115,614.63	116,050.00	117,750.00
OCEAN SPRINGS	288,296.04	288,296.04	288,296.04	288,296.04
OKOLONA	75,510.30	76,065.80	76,065.80	76,065.80
OXFORD	267,638.78	267,638.78	267,638.78	267,638.78
PASCAGOULA	613,576.50	613,576.50	613,576.50	613,576.50
PASS CHRISTIAN	124,616.75	124,616.75	124,616.75	124,616.75
PEARL	299,937.39	299,937.39	299,937.39	299,937.39
PETAL	212,331.48	212,331.58	212,331.58	212,331.58
PHILADELPHIA	84,536.70	84,536.72	84,536.72	85,900.00
PICAYUNE	272,929.23	272,929.23	272,929.23	272,929.23
PONTOTOC	115,885.36	119,219.71	121,300.00	122,400.00
RICHTON	32,490.65	34,440.09	36,506.50	38,696.89
RIDGELAND	160,664.18	170,304.03	180,522.27	0.00
SENATOBIA	68,730.78	68,730.78	68,730.78	68,730.78
STARKVILLE	294,009.78	294,010.01	294,010.01	294,010.01
TUPELO	385,284.87	385,284.87	385,284.87	385,284.87
VICKSBURG	317,956.86	317,956.86	313,195.86	0.00
WEST POINT	213,890.05	213,890.05	213,890.05	210,389.89
WINONA	88,488.81	88,488.81	87,984.81	87,357.21
YAZOO CITY	137,870.19	137,870.19	137,870.19	137,474.97
TOTAL	$15,660,198.09	$15,655,922.25	$15,650,439.19	$15,156,386.76

SOURCE: HOMESTEAD EXEMPTION DIV., PROPERTY TAX BUREAU

EXEMPT ASSESSED VALUE

COUNTIES

COUNTY	1980	1982	1984	1985	1986	1987
ADAMS	$24,843,303	$25,368,665	$40,197,713	$40,813,563	$31,284,536	$41,417,452
ALCORN	9,552,310	10,058,499	10,462,050	68,621,264	35,651,340	27,228,846
AMITE	6,288,359	6,470,528	13,939,880	14,296,230	15,647,558	11,406,411
ATTALA	8,526,871	9,060,800	19,681,160	19,857,805	14,852,330	14,911,647
BENTON	3,038,650	3,682,911	3,772,498	10,400,675	7,565,893	5,580,396
BOLIVAR	17,282,399	17,606,780	28,565,537	38,381,632	28,025,511	28,247,570
CALHOUN	6,759,043	7,174,277	17,053,623	17,148,570	13,013,697	12,890,874
CARROLL	5,275,159	5,557,015	9,033,940	9,177,812	6,967,619	6,956,246
CHICKASAW	10,712,493	11,038,088	14,881,766	15,134,488	11,320,524	11,441,454
CHOCTAW	6,011,481	6,807,567	9,655,257	10,092,123	7,573,814	7,556,551
CLAIBORNE	4,014,270	4,124,300	4,521,365	6,482,185	5,537,140	5,721,163
CLARKE	6,287,342	7,037,505	17,663,310	18,191,580	13,454,255	14,091,306
CLAY	11,581,039	12,219,994	20,055,067	19,257,551	14,404,518	14,379,264
COAHOMA	18,631,001	18,871,685	23,456,726	23,596,567	17,244,929	17,079,755
COPIAH	12,963,645	12,831,608	24,470,308	24,835,223	18,148,696	18,710,946
COVINGTON	5,224,370	5,868,090	16,805,200	17,282,690	13,532,075	13,465,063
DeSOTO	38,677,161	40,325,192	68,143,357	71,275,159	55,954,410	58,559,454
FORREST	40,299,648	39,649,721	65,727,085	66,544,390	49,859,115	49,554,643
FRANKLIN	4,154,135	4,371,631	8,593,196	8,670,062	6,725,366	6,922,763
GEORGE	6,665,580	7,211,834	15,505,418	16,491,932	11,925,300	12,343,591
GREENE	4,269,213	4,441,370	9,794,512	9,986,569	7,513,322	7,650,543
GRENADA	8,638,904	9,008,059	19,095,610	19,580,478	14,256,125	14,471,943
HANCOCK	10,031,486	11,004,438	30,199,835	32,512,357	25,953,416	26,859,443
HARRISON	38,067,194	39,720,136	40,953,737	99,973,618	129,846,764	130,738,797
HINDS	143,568,465	146,631,198	263,089,380	264,204,255	207,452,966	206,760,786
HOLMES	7,135,805	7,368,211	7,403,233	14,121,445	11,025,160	10,935,421
HUMPHREYS	3,959,292	4,074,118	8,290,413	11,330,834	6,107,484	5,952,743
ISSAQUENA	787,368	784,920	1,367,756	1,399,440	1,128,464	282,213
ITAWAMBA	5,759,555	6,210,500	15,088,628	19,606,196	16,966,774	17,578,089
JACKSON	59,003,071	60,230,750	128,203,966	130,015,359	119,309,160	99,375,910
JASPER	5,615,810	5,991,525	11,611,607	18,201,933	13,846,085	13,908,017
JEFFERSON	3,317,450	3,661,575	6,471,320	6,542,790	4,994,754	5,052,574
JEFFERSON DAVIS	4,492,249	4,857,450	15,500,170	15,765,150	11,969,945	12,038,934
JONES	28,862,930	30,012,975	31,732,778	68,516,425	49,957,952	50,081,728
KEMPER	5,531,530	6,120,845	9,335,925	10,287,697	7,877,854	7,407,248
LAFAYETTE	9,097,197	9,639,840	10,276,374	26,970,881	20,827,086	21,081,132
LAMAR	8,639,976	9,512,858	31,716,290	33,107,105	26,540,177	25,883,876
LAUDERDALE	42,696,922	43,528,884	67,558,028	69,851,941	51,642,686	53,618,316
LAWRENCE	5,455,508	6,459,629	16,119,889	16,960,389	12,747,739	17,103,479
LEAKE	6,945,415	7,751,449	21,021,511	21,706,408	16,328,722	16,266,950
LEE	27,257,044	28,253,607	65,846,315	68,200,565	52,730,922	53,818,052
LEFLORE	19,182,325	19,466,153	29,169,382	30,242,623	22,633,194	21,893,021
LINCOLN	9,268,129	9,643,401	32,114,944	32,689,267	24,985,415	24,949,468
LOWNDES	24,543,838	25,937,265	52,665,277	54,708,604	42,342,742	42,800,252
MADISON	17,566,889	18,897,640	39,767,138	60,518,295	35,335,400	37,040,566
MARION	18,606,107	19,614,598	28,487,861	29,701,354	22,676,423	21,871,085
MARSHALL	9,069,160	9,869,935	22,806,445	31,198,046	22,989,608	18,002,509
MONROE	10,311,495	10,907,480	37,250,737	37,855,520	28,159,655	28,434,250
MONTGOMERY	6,229,968	8,087,796	11,977,923	12,040,088	8,878,116	8,883,721
NESHOBA	8,232,430	9,258,883	24,920,434	24,811,895	18,548,969	19,125,738
NEWTON	8,890,600	9,250,305	20,038,096	20,187,596	15,283,492	15,173,924
NOXUBEE	5,892,039	6,208,096	9,983,254	9,923,723	7,328,497	7,235,992
OKTIBBEHA	14,059,533	15,060,081	29,829,216	30,189,432	23,624,222	23,744,495
PANOLA	11,148,700	11,690,030	12,648,121	24,304,690	18,223,982	18,412,107
PEARL RIVER	11,508,275	12,206,340	37,551,320	39,179,560	39,811,560	31,130,563
PERRY	3,882,085	4,055,438	4,191,341	13,087,345	7,231,321	7,323,964
PIKE	20,403,864	20,806,048	38,719,126	53,600,130	29,201,720	29,432,945
PONTOTOC	13,508,775	13,859,667	24,805,147	26,176,156	20,309,518	20,511,319
PRENTISS	7,438,540	8,566,987	10,530,331	23,555,171	19,089,844	18,428,895
QUITMAN	4,691,410	4,836,105	8,223,435	11,431,857	8,556,472	8,435,516
RANKIN	40,115,158	43,028,978	86,568,303	89,756,725	74,477,453	75,770,494
SCOTT	8,541,346	8,902,725	22,225,002	22,581,702	14,957,625	16,730,135
SHARKEY	1,822,502	1,872,826	4,638,064	4,676,640	3,490,210	3,405,294
SIMPSON	9,213,125	11,099,473	24,100,764	23,534,598	17,791,547	17,864,022
SMITH	8,063,251	8,402,370	17,581,616	17,975,035	13,695,654	13,684,711
STONE	3,043,230	2,838,475	9,256,183	10,025,002	7,587,193	7,760,726
SUNFLOWER	13,402,378	13,747,082	21,955,130	21,969,230	16,254,890	16,144,565
TALLAHATCHIE	4,295,068	4,294,417	11,777,527	11,868,929	8,984,357	8,845,779
TATE	7,989,520	8,664,235	9,569,975	19,862,539	15,156,489	15,553,844
TIPPAH	7,683,148	7,768,655	8,027,804	26,003,418	19,247,355	14,862,149
TISHOMINGO	4,750,060	5,020,890	18,174,555	27,410,770	20,460,440	15,168,224
TUNICA	1,894,600	1,908,660	4,301,985	2,948,534	3,305,705	3,291,091
UNION	7,256,390	7,476,244	24,646,978	24,238,477	24,861,477	18,764,614
WALTHALL	4,472,317	4,641,088	15,613,300	15,987,482	12,722,124	12,718,724
WARREN	34,736,735	35,692,475	43,464,915	62,770,759	47,799,074	48,068,538
WASHINGTON	32,273,540	32,530,193	48,953,456	49,584,046	35,879,258	33,695,325
WAYNE	6,316,725	6,562,830	18,319,076	20,133,345	14,742,801	14,808,871
WEBSTER	6,708,901	8,191,025	11,980,750	12,395,031	9,237,438	9,259,247
WILKINSON	3,342,265	3,508,670	7,983,390	8,029,040	8,796,275	6,168,828
WINSTON	11,004,555	11,326,860	22,984,490	24,395,510	19,434,970	19,139,045
YALOBUSHA	4,906,435	5,278,695	11,183,865	11,632,465	8,620,060	8,788,808
YAZOO	12,769,217	12,750,410	19,747,274	19,868,848	15,060,873	14,746,984
TOTAL	$1,134,951,271	$1,183,930,761	$2,182,556,463	$2,567,462,809	$2,045,085,555	$1,979,021,217

SOURCE: HOMESTEAD EXEMPTION DIV., PROPERTY TAX BUREAU

EXEMPT ASSESSED VALUE

MUNICIPAL SEPARATE SCHOOL DISTRICTS

CITIES	1980	1982	1984	1985	1986	1987
ABERDEEN	$7,314,289	$7,438,384	$9,764,617	$9,759,186	$7,241,175	$7,227,962
AMORY	6,073,680	6,476,568	11,641,545	11,788,585	8,746,225	8,745,065
BALDWYN	2,915,213	3,309,565	3,844,445	4,703,416	3,422,054	1,722,556
BAY ST. LOUIS	9,041,800	9,362,945	16,708,820	17,856,847	13,664,441	13,915,860
BILOXI	22,403,917	23,169,455	29,325,420	22,523,693	27,950,376	27,614,264
BOONEVILLE	4,499,665	4,711,643	5,232,140	5,698,758	5,861,587	4,309,452
BROOKHAVEN	12,686,785	13,482,185	18,684,665	18,917,563	14,323,777	14,278,473
CANTON	6,143,470	7,031,026	12,698,158	12,596,745	9,289,741	9,263,626
CLARKSDALE	13,790,300	15,566,930	16,135,880	16,149,535	11,452,570	11,300,472
CLINTON	15,518,931	18,156,275	27,732,037	28,788,071	23,024,251	23,501,746
COLUMBIA	7,115,215	7,404,775	13,391,253	13,179,893	10,152,232	9,868,398
COLUMBUS	24,616,161	25,279,494	32,541,720	32,917,315	25,186,610	25,186,645
CORINTH	8,757,183	8,879,973	9,480,035	46,734,366	18,303,201	10,241,293
DREW	3,587,237	3,715,776	3,614,660	3,545,360	2,587,390	2,515,921
DURANT	1,432,391	1,620,288	1,777,383	2,202,932	1,600,146	1,691,459
FOREST	5,476,224	5,643,254	7,434,484	7,540,675	3,900,011	5,566,187
GREENVILLE	32,495,790	32,063,365	31,687,979	31,804,120	22,552,434	22,486,436
GREENWOOD	12,898,980	12,995,345	16,854,150	17,729,039	23,083,237	22,511,332
GRENADA	10,356,121	10,844,176	19,020,120	19,580,478	14,256,125	14,471,943
GULFPORT	25,273,355	28,812,170	39,233,375	27,426,263	35,834,116	35,238,012
HATTIESBURG	23,537,650	24,172,378	35,311,675	34,321,280	25,702,250	25,149,000
HAZLEHURST	4,682,480	4,729,495	9,587,179	9,730,384	7,137,640	7,236,403
HOLLY SPRINGS	4,982,175	5,624,520	6,116,745	11,878,164	8,696,081	6,781,924
HOUSTON	5,483,203	5,565,415	7,263,230	7,519,918	5,589,968	6,849,802
INDIANOLA	7,880,980	8,206,615	9,936,070	9,978,500	7,412,550	7,417,590
JACKSON	171,009,000	179,710,695	208,541,125	207,861,430	161,028,029	159,175,855
KOSCIUSKO	7,548,360	7,952,125	8,956,715	11,780,714	8,771,333	8,820,930
LAUREL	15,296,870	15,281,460	22,755,286	21,214,409	15,889,812	15,717,715
LONG BEACH	14,996,251	15,380,882	21,978,065	14,473,990	17,457,934	17,495,796
LOUISVILLE	12,881,156	13,191,271	23,862,358	9,096,880	6,587,080	6,713,490
McCOMB	13,288,295	13,342,460	18,446,397	25,908,383	14,174,989	14,232,615
MERIDIAN	34,547,578	34,211,736	43,181,673	42,934,249	30,927,745	31,513,365
MOSS POINT	24,689,430	25,292,646	29,647,558	29,562,517	30,262,287	21,632,750
NEW ALBANY	4,563,020	4,597,640	10,680,241	10,524,341	10,804,495	8,032,022
OCEAN SPRINGS	15,586,878	16,123,852	22,576,393	23,083,405	18,319,234	18,391,373
OKOLONA	3,682,036	3,910,965	4,354,232	4,042,350	3,044,269	3,049,262
OXFORD	12,143,909	12,515,771	16,385,428	16,376,517	12,647,661	12,695,417
PASCAGOULA	32,998,094	33,833,238	44,140,990	44,388,465	45,353,582	33,308,251
PASS CHRISTIAN	7,368,590	7,680,365	9,960,830	6,924,971	9,211,577	9,383,721
PEARL	18,036,480	18,526,486	21,443,114	22,009,188	15,963,275	16,292,357
PETAL	9,888,918	10,060,264	16,036,895	16,301,830	12,302,190	12,479,827
PHILADELPHIA	4,068,052	4,309,028	7,592,723	7,622,183	5,579,361	5,806,953
PICAYUNE	13,176,649	13,878,779	19,152,960	19,450,451	19,350,175	15,048,353
PONTOTOC	6,379,790	6,634,428	11,084,207	11,531,449	8,905,629	8,989,337
RICHTON	1,493,980	1,574,275	1,627,925	3,460,627	2,566,345	2,556,194
RIDGELAND*			20,249,057	22,275,176	21,022,962	0
SENATOBIA	2,876,147	3,092,848	3,593,389	6,119,454	4,783,661	4,885,236
STARKVILLE	14,217,492	15,040,833	21,564,696	21,849,616	17,107,903	17,329,285
TUPELO	20,365,508	20,647,198	35,767,375	36,641,050	28,811,314	29,191,986
VICKSBURG	17,804,100	18,405,182	16,914,093	28,802,068	20,399,275	0
WEST POINT	10,239,210	10,907,923	17,406,710	17,184,119	12,658,327	12,606,420
WINONA	3,888,520	4,246,922	5,740,559	5,829,989	4,209,983	4,210,884
YAZOO CITY	6,623,480	6,515,450	7,521,358	8,450,712	6,124,825	6,128,254
TOTAL	$778,620,988	$811,126,737	$1,086,180,137	$1,120,571,619	$901,235,440	$820,779,469

* BECAME A SEPARATE SCHOOL DISTRICT IN 1983

SOURCE: HOMESTEAD EXEMPTION DIV., PROPERTY TAX BUREAU

ACTUAL TAX LOSS

COMBINED COUNTY AND MUNICIPAL SEPARATE SCHOOL DISTRICTS

Counties	REGULAR 1987	ELDERLY & DISABLD. 1987
ADAMS	$892,536.00	$677,429.12
ALCORN	768,790.00	405,883.00
AMITE	281,064.00	255,442.00
ATTALA	365,946.00	521,312.72
BENTON	139,685.00	103,842.13
BOLIVAR	551,322.00	685,119.17
CALHOUN	324,552.00	406,818.00
CARROLL	173,634.00	191,226.47
CHICKASAW	306,918.00	126,615.00
CHOCTAW	199,566.00	222,316.84
CLAIBORNE	154,236.00	70,450.02
CLARKE	369,090.00	400,350.25
CLAY	398,904.00	250,584.00
COAHOMA	461,683.02	357,091.31
COPIAH	949,200.00	677,340.92
COVINGTON	351,196.00	326,048.80
DeSOTO	1,959,012.00	796,716.73
FORREST	2,719,236.00	1,453,734.00
FRANKLIN	181,128.00	172,989.00
GEORGE	356,652.00	413,091.73
GREENE	202,795.74	269,933.76
GRENADA	404,454.00	294,949.86
HANCOCK	721,614.00	706,399.22
HARRISON	3,661,758.00	2,186,356.00
HINDS	6,312,732.00	1,710,641.25
HOLMES	242,196.00	337,514.00
HUMPHREYS	153,390.00	234,962.18
ISSAQUENA	25,080.00	28,751.71
ITAWAMBA	473,129.00	506,397.86
JACKSON	3,911,046.00	2,305,794.00
JASPER	176,616.00	237,769.12
JEFFERSON	117,378.00	186,857.51
JEFFERSON DAVIS	306,090.00	306,185.58
JONES	1,343,460.00	1,075,157.00
KEMPER	175,914.00	250,218.84
LAFAYETTE	596,699.00	442,394.17
LAMAR	853,080.00	431,150.51
LAUDERDALE	1,078,056.00	652,699.00
LAWRENCE	358,698.00	333,318.00
LEAKE	398,226.00	437,340.00
LEE	1,357,600.00	1,442,377.00
LEFLORE	603,480.00	486,232.33
LINCOLN	668,155.00	295,191.60
LOWNDES	1,299,696.00	817,370.23
MADISON	1,169,202.00	391,359.00
MARION	564,930.00	458,111.41
MARSHALL	496,238.00	501,348.81
MONROE	788,148.00	323,538.89
MONTGOMERY	215,874.00	241,325.57
NESHOBA	597,201.00	342,779.56
NEWTON	410,029.00	474,549.00
NOXUBEE	171,910.00	140,527.57
OKTIBBEHA	1,438,632.00	518,024.35
PANOLA	467,790.00	505,483.24
PEARL RIVER	1,779,336.00	638,154.00
PERRY	207,006.00	185,192.00
PIKE	764,349.00	654,339.00
PONTOTOC	557,004.00	470,932.00
PRENTISS	499,476.00	558,686.09
QUITMAN	242,802.00	214,754.28
RANKIN	2,496,012.00	860,472.00
SCOTT	446,970.00	271,857.14
SHARKEY	94,536.00	52,471.76
SIMPSON	472,468.00	441,946.52
SMITH	355,572.00	343,303.40
STONE	221,070.00	208,210.64
SUNFLOWER	636,732.00	365,529.23
TALLAHATCHIE	354,708.00	152,379.10
TATE	426,552.00	458,213.13
TIPPAH	394,494.00	423,746.08
TISHOMINGO	652,602.00	471,898.62
TUNICA	83,658.00	98,361.83
UNION	499,534.00	362,622.63
WALTHALL	309,870.00	251,381.00
WARREN	1,146,456.00	689,159.39
WASHINGTON	1,050,885.00	804,903.50
WAYNE	425,994.00	408,786.55
WEBSTER	225,109.00	232,387.43
WILKINSON	152,311.00	191,591.42
WINSTON	1,015,320.00	466,628.39
YALOBUSHA	405,336.00	384,431.02
YAZOO	417,764.00	330,651.95
TOTAL	$59,999,572.76	$39,380,399.44

SOURCE: HOMESTEAD EXEMPTION DIV., PROPERTY TAX BUREAU

MUNICIPAL TAX LOSS
1987

ADAMS COUNTY	
Natchez	$190,509
ALCORN COUNTY	
Corinth	68,492
Rienzi	0
AMITE COUNTY	
Crosby	0
Gloster	7,705
Liberty	4,086
ATTALA COUNTY	
Ethel	2,919
Kosciusko	43,027
McCool	233
Sallis	294
BENTON COUNTY	
Ashland	3,421
Hickory Flat	2,596
BOLIVAR COUNTY	
Alligator	225
Benoit	1,613
Beulah	787
Boyle	3,985
Cleveland	110,375
Duncan	2,461
Gunnison	3,784
Merigold	10,035
Mound Bayou	20,429
Pace	3,533
Renova	2,159
Rosedale	16,447
Shaw	14,440
Shelby	22,933
Winstonville	1,630
CALHOUN COUNTY	
Big Creek	0
Bruce	9,855
Calhoun City	25,471
Derma	0
Pittsboro	694
Slate Springs	675
Vardaman	9,592
CARROLL COUNTY	
Carrollton	2,486
North Carrollton	2,664
Vaiden	3,954
CHICKASAW COUNTY	
Houston	$20,448
New Houlka	4,449
Okolona	12,968
CHOCTAW COUNTY	
Ackerman	20,051
Weir	2,315
CLAIBORNE COUNTY	
Port Gibson	12,216
CLARKE COUNTY	
Enterprise	6,099
Pachuta	1,963
Quitman	26,864
Shubuta	2,923
Stonewall	3,297
CLAY COUNTY	
West Point	58,936
COAHOMA COUNTY	
Clarksdale	183,584
Coahoma	0
Friars Point	4,151
Jonestown	5,569
Lula	1,365
Lyon	3,608
COPIAH COUNTY	
Beauregard	126
Crystal Springs	40,556
Georgetown	1,061
Hazlehurst	39,029
Wesson	6,272
COVINGTON COUNTY	
Collins	10,614
Mount Olive	7,114
Seminary	2,895
DESOTO COUNTY	
Hernando	21,322
Horn Lake	9,297
Olive Branch	17,319
FORREST COUNTY	
Hattiesburg	392,020
Petal	38,457

MUNICIPAL TAX LOSS
1987

FRANKLIN COUNTY	
Bude	$9,824
Meadville	3,242
Roxie	2,096
GEORGE COUNTY	
Lucedale	10,661
GREENE COUNTY	
Leakesville	7,211
McLain	0
State Line	2,277
GRENADA COUNTY	
Grenada	62,554
HANCOCK COUNTY	
Bay St. Louis	76,278
Waveland	25,450
HARRISON COUNTY	
Biloxi	591,282
Gulfport	424,186
Long Beach	173,835
Pass Christian	112,482
HINDS COUNTY	
Bolton	3,339
Clinton	83,663
Edwards	8,093
Jackson	1,791,635
Learned	197
Raymond	5,347
Terry	4,381
Utica	3,984
HOLMES COUNTY	
Cruger	484
Durant	21,050
Goodman	1,737
Lexington	16,523
Pickens	4,398
Tchula	0
West	1,657
HUMPHREYS COUNTY	
Belzoni	26,809
Isola	5,824
Louise	0
Silver City	1,032
ISSAQUENA COUNTY	
Mayersville	0
ITAWAMBA COUNTY	
Fulton	$36,888
JACKSON COUNTY	
Moss Point	91,361
Ocean Springs	69,367
Pascagoula	240,649
Gautier	20,708
JASPER COUNTY	
Bay Springs	7,143
Heidelberg	2,170
Louin	957
Montrose	464
JEFFERSON COUNTY	
Fayette	8,225
JEFFERSON DAVIS COUNTY	
Bassfield	664
Prentiss	4,783
JONES COUNTY	
Ellisville	35,232
Laurel	168,255
Sandersville	4,487
KEMPER COUNTY	
Dekalb	12,192
Scooba	3,157
LAFYETTE COUNTY	
Abbeville	788
Oxford	69,593
Taylor	0
LAMAR COUNTY	
Lumberton	14,869
Purvis	22,681
Sumrall	4,439
LAUDERDALE	
Meridian	298,770
LAWRENCE COUNTY	
Monticello	11,324
New Hebron	3,108
Silver Creek	0
LEAKE COUNTY	
Carthage	21,204
Lena	1,828
Walnut Grove	3,096

MUNICIPAL TAX LOSS
1987

LEE COUNTY	
Baldwyn	$20,922
Guntown	3,262
Nettleton	5,729
Plantersville	1,297
Saltillo	7,135
Shannon	2,521
Tupelo	119,455
Verona	10,258
LEFLORE COUNTY	
Greenwood	191,701
Itta Bena	19,613
LINCOLN COUNTY	
Brookhaven	97,404
LOWNDES COUNTY	
Artesia	1,534
Caledonia	1,469
Columbus	135,954
Crawford	386
MADISON COUNTY	
Canton	83,879
Flora	2,511
Madison	14,484
Ridgeland	13,982
MARION COUNTY	
Columbia	24,444
MARSHALL COUNTY	
Byhalia	8,214
Holly Springs	20,675
Lake Center	0
Potts Camp	1,587
MONROE COUNTY	
Aberdeen	63,584
Amory	54,366
Gattman	0
Hatley	0
Smithville	9,260
MONTGOMERY COUNTY	
Duck Hill	3,270
Kilmichael	9,627
Winona	37,753
NESHOBA COUNTY	
Philadelphia	8,492
NEWTON COUNTY	
Chunky	$989
Decatur	10,239
Hickory	2,785
Newton	18,599
Union	8,512
NOXUBEE COUNTY	
Brooksville	9,545
Macon	32,027
Shuqualak	6,814
OKTIBBEHA COUNTY	
Maben	5,185
Starkville	49,272
Sturgis	2,501
PANOLA COUNTY	
Batesville	27,607
Como	13,011
Courtland	0
Crenshaw	0
Pope	643
Sardis	25,210
PEARL RIVER COUNTY	
Picayune	53,373
Poplarville	31,318
PERRY COUNTY	
Beaumont	1,021
New Augusta	2,634
Richton	4,252
PIKE COUNTY	
Magnolia	11,068
McComb	71,732
Osyka	4,444
Summit	7,525
PONTOTOC COUNTY	
Ecru	5,971
Pontotoc	0
Sherman	3,145
PRENTISS COUNTY	
Booneville	65,514
Jumpertown	0
Marietta	743

MUNICIPAL TAX LOSS
1987

QUITMAN COUNTY	
Crowder	$2,316
Falcon	297
Lambert	4,138
Marks	10,217
Sledge	9,629
RANKIN COUNTY	
Brandon	4,726,197
Florence	7,479
Flowood	6,822
Pearl	44,737
Pelahatchie	6,890
Richland	8,516
SCOTT COUNTY	
Forest	30,451
Lake	1,474
Morton	16,407
Sebastapol	1,440
SHARKEY COUNTY	
Anguilla	3,172
Cary	633
Rolling Fork	11,921
SIMPSON COUNTY	
Braxton	413
D'Lo	1,988
Magee	25,140
Mendenhall	18,555
SMITH COUNTY	
Mize	3,048
Raleigh	3,286
Taylorsville	12,647
STONE COUNTY	
Wiggins	9,934
SUNFLOWER COUNTY	
Doddsville	0
Drew	24,792
Indianola	45,269
Inverness	18,465
Moorhead	15,806
Ruleville	41,465
Sunflower	6,687
TALLAHATCHIE COUNTY	
Charleston	$21,381
Glendora	492
Sumner	4,456
Tutwiler	11,296
Webb	3,306
TATE COUNTY	
Coldwater	9,857
Senatobia	13,208
TIPPAH COUNTY	
Blue Mountain	2,673
Ripley	9,615
Walnut	945
TISHOMINGO COUNTY	
Belmont	6,074
Burnsville	2,038
Golden	407
Iuka	6,591
Paden	0
Tishomingo	3,573
TUNICA COUNTY	
Tunica	17,308
UNION COUNTY	
Blue Springs	0
Myrtle	1,891
New Albany	19,888
WALTHALL COUNTY	
Tylertown	14,632
WARREN COUNTY	
Vicksburg	233,289
WASHINGTON COUNTY	
Arcola	1,825
Greenville	276,022
Hollandale	25,366
Leland	43,988
Metcalfe	1,629
WAYNE COUNTY	
Waynesboro	19,420

MUNICIPAL TAX LOSS
1987

WEBSTER COUNTY	
Eupora	$10,971
Mathiston	4,392
Walthall	358
WILKINSON COUNTY	
Centerville	7,323
Woodville	0
WINSTON COUNTY	
Louisville	24,074
Noxapater	4,575
YALOBUSHA COUNTY	
Coffeeville	12,022
Oakland	1,589
Tillatoba	441
Water Valley	40,501
YAZOO COUNTY	
Bentonia	1,072
Yazoo City	86,056
TOTAL	$13,705,552

ALCOHOLIC BEVERAGE CONTROL

MISSISSIPPI STATE TAX COMMISSION
ALCOHOLIC BEVERAGE CONTROL DIVISION
COLLECTIONS AND DISTRIBUTIONS OF REVENUE
FOR YEAR ENDED JUNE 30, 1988 WITH COMPARATIVE FIGURES FOR 1987

COLLECTIONS

	1988	1987
Profit	$22,502,020	$22,733,279
Excise Tax	8,540,257	8,704,561
Permit Filing Fees	35,100	35,925
Permit License Fees	2,258,790	2,365,570
Warehouse Surcharge	723,144	1,221,726
Alcohol Abuse Tax	2,540,811	2,570,149
Sales Tax	7,264,074	7,327,801
Interest Earned on Demand Deposit	31,807	21,660
Total Collections	$43,896,003	$44,980,671

DISBURSEMENTS

	1988	1987
To General Fund:		
Profit	$22,641,757	$22,627,062
Excise Tax	8,447,172	8,688,549
Permit Filing Fees	35,125	35,800
Permit License Fees	1,134,140	1,179,185
Balance of Warehouse Surcharge	69,952	0
Interest Earned on Deposit	31,348	22,264
Total to General Fund	$32,359,494	$32,552,860
To Deposit Guaranty National Bank (Warehouse Surcharge)	746,434	1,218,647
To Cities and Counties (Permit License Fees)	1,135,375	1,178,735
To Department of Mental Health (Alcohol Abuse Tax)	2,510,153	2,567,704
To Tax Commission (Sales Tax)	7,176,380	7,309,337
Total Disbursements	$43,927,836	$44,827,283

MISSISSIPPI STATE TAX COMMISSION
ALCOHOLIC BEVERAGE CONTROL DIVISION
REVOLVING FUND
FOR YEAR ENDING JUNE 30, 1988 WITH COMPARATIVE FIGURES FOR 1987

	1988	1987
SALES - Alcoholic Beverages	$110,590,990	$111,899,695
COST OF GOODS SOLD		
Beginning Inventory	10,272,198	10,413,084
Purchases	83,878,737	85,057,172
Freight In	1,184,063	1,204,313
COST OF GOODS AVAILABLE FOR SALE	$95,334,998	$96,674,569
Less: Ending Inventory	9,932,443	10,272,198
COST OF GOODS SOLD	$85,402,555	$86,402,371
GROSS PROFIT FROM SALES	$25,188,435	$25,497,324
LESS EXPENDITURES		
Freight Out	$2,705,608	$2,787,271
Bad Debt Expense	(566)	5
Interest Expense	34	0
NET PROFIT FROM SALES	$22,483,359	$22,710,048
NON-OPERATING INCOME		
Repacking Income	$16,947	$22,440
Miscellaneous Income	265	639
Cancellation of 3 Yr. Old Warrant	1,449	152
TOTAL NON-OPERATING INCOME	$18,661	$23,231
NET PROFIT FOR THE YEAR	$22,502,020	$22,733,279

COST BREAKDOWN

Of An Average 750 ML Bottle of Distilled Spirits

Listed by the Alcoholic Beverage Control Division

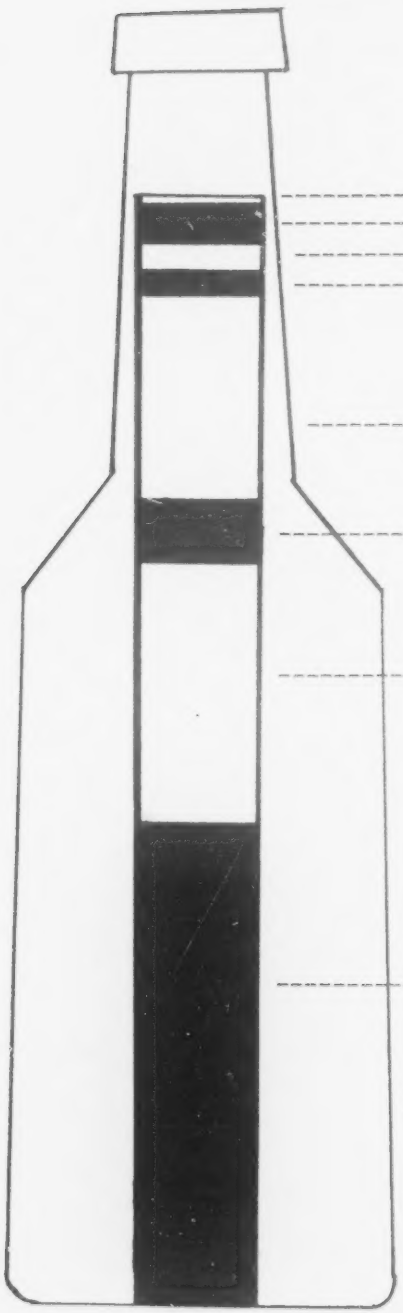

Warehouse Surcharge	.07
State Sales Tax	.43
Freight Charges	.19
Alcohol Abuse Tax	.15
Markup	1.24
Mississippi Excise Tax	.50
Federal Excise Tax	1.98
Distillers Costs	3.07
Total Cost	$7.63

STATE TAX COMMISSION
ALCOHOLIC BEVERAGE CONTROL DIVISION
WET - DRY COUNTIES

WET (45)	DRY (24)	NOT VOTED (9)
Adams	Attala	Covington
Alcorn	Benton	Itawamba
Amite	Calhoun	Lamar
Bolivar	Choctaw	Lawrence
Carroll	Clarke	Stone
Claiborne	Franklin	Tippah
Clay	George	Union
Coahoma	Greene	Walthall
Copiah	Leake	Winston
DeSoto	Lincoln	
Forrest	Monroe	
Grenada	Neshoba	
Hancock	Newton	
Harrison	Pearl River	
Holmes	Pontotoc	
Humphreys	Prentiss	
Issaquena	Rankin	
Jackson	Scott	
Jefferson	Simpson	
Jefferson Davis	Smith	
Kemper	Tate	
Lafayette	Tishomingo	
Lauderdale	Wayne	
Lee	Webster	
Leflore		
Lowndes		
Madison		
Marion	Counties with 2 Judicial Districts	
Marshall		
Montgomery		
Noxubee	WET-DRY (3)	WET-NOT VOTED (1)
Oktibbeha		
Panola	Chickasaw	Jasper
Perry	Hinds	
Pike	Jones	
Quitman		
Sharkey		
Sunflower		
Tallahatchie		
Tunica		
Warren		
Washington		
Wilkinson		
Yalobusha		
Yazoo		

STATE TAX COMMISSION
ALCOHOLIC BEVERAGE CONTROL DIVISION
22 YEAR COMPARISON OF REVENUE COLLECTIONS AND VOLUME SALES

YEAR	PROFIT	EXCISE TAX COLLECTIONS	SALES TAX COLLECTIONS	PERMIT FEE COLLECTIONS	ALCOHOL ABUSE TAX COLLECTIONS	WAREHOUSE SURCHARGE	INTEREST ON DEMAND DEPOSIT	TOTAL	VOLUME SALES (CASES)
1967	$4,828,867	$4,087,917	$1,147,824	$1,181,755				$11,246,363	759,373
1968	5,567,423	4,830,794	1,417,298	1,130,530				12,946,045	898,832
1969	6,681,861	5,633,854	2,320,442	1,221,605				15,857,762	1,061,396
1970	7,520,372	6,191,212	2,620,758	1,218,174				17,550,516	1,191,768
1971	8,153,146	6,668,581	2,854,554	1,333,466				19,009,747	1,313,110
1972	9,267,250	7,347,164	3,193,897	1,464,780				21,273,091	1,534,748
1973	9,919,741	7,763,130	3,401,796	1,540,525				22,625,192	1,627,104
1974	10,423,278	7,954,870	3,505,894	1,526,625				23,410,667	1,640,151
1975	11,679,390	8,561,649	3,836,778	1,626,550				25,704,367	1,781,558
1976	12,160,826	9,134,882	4,153,929	1,742,350				27,191,987	1,955,566
1977	12,619,518	9,610,716	4,303,337	1,817,905				28,351,476	1,954,092
1978	13,479,476	9,826,062	4,758,703	1,936,290	$1,947,635			31,948,166	2,059,957
1979	16,060,508	10,083,470	5,117,451	2,061,910	2,348,279			35,671,618	2,104,817
1980	15,720,582	10,459,404	5,550,878	2,184,465	2,451,836			36,367,165	2,185,019
1981	16,965,131	10,467,578	5,883,819	2,388,305	2,564,859	$177,378		38,447,070	2,188,206
1982	17,539,451	10,329,876	6,120,166	2,486,980	2,672,414	1,224,341		40,373,228	2,193,343
1983	17,712,639	10,226,646	6,194,795	2,557,675	2,704,710	1,239,211	$11,074	40,646,750	2,184,785
1984	17,194,627	9,882,331	6,716,105	2,575,197	2,642,476	1,210,797	58,887	40,280,420	2,125,978
1985	17,952,681	9,695,175	7,297,796	2,528,245	2,637,088	1,216,727	53,089	41,380,801	2,113,954
1986	23,203,708	9,097,333	7,514,385	2,518,270	2,636,743	1,252,836	54,316	46,277,591	2,015,335
1987	22,733,279	8,704,561	7,327,801	2,401,495	2,570,149	1,221,726	21,660	44,980,671	1,935,543
1988	22,502,020	8,540,257	7,264,074	2,293,890	2,540,811	723,144	31,807	43,896,003	1,864,543
	$299,885,774	$185,097,462	$102,502,480	$41,736,987	$27,717,000	$8,266,160	$230,833	$665,436,696	38,689,178

STATE TAX COMMISSION
ALCOHOLIC BEVERAGE CONTROL DIVISION
SCHEDULE OF LOCAL GOVERNING AUTHORITIES
SHARE OF PERMIT LICENSE FEES
FISCAL YEAR ENDING JUNE 30, 1988

ADAMS COUNTY	
County	$1,350
Natchez	32,020
Total	$33,370
ALCORN COUNTY	
County	$675
Corinth	18,225
Total	$18,900
AMITE COUNTY	
County	$0
Gloster	1,800
Liberty	900
Total	$2,700
BOLIVAR COUNTY	
County	$60
Alligator	900
Benoit	900
Cleveland	8,100
Gunnison	0
Mound Bayou	1,800
Pace	900
Rosedale	900
Shaw	2,700
Shelby	1,800
Total	$18,060
CARROLL COUNTY	
County	$0
North Carrollton	900
Vaiden	1,800
Total	$2,700
CHICKASAW COUNTY	
County	$225
Okolona	3,600
Total	$3,825
CLAIBORNE COUNTY	
County	$225
Port Gibson	3,600
Total	$3,825
CLAY COUNTY	
County	$225
West Point	7,650
Total	$7,875
COAHOMA COUNTY	
County	$2,025
Clarksdale	14,175
Friars Point	900
Jonestown	1,800
Lula	900
Total	$19,800
COPIAH COUNTY	
County	$225
Crystal Springs	3,600
Georgetown	1,800
Hazlehurst	2,925
Wesson	900
Total	$9,450
DESOTO COUNTY	
County	$1,800
Hernando	4,050
Horn Lake	900
Olive Branch	1,800
Southaven	4,050
Total	$12,600
FORREST COUNTY	
County	$2,700
Hattiesburg	45,675
Petal	900
Total	$49,275

STATE TAX COMMISSION
ALCOHOLIC BEVERAGE CONTROL DIVISION
SCHEDULE OF LOCAL GOVERNING AUTHORITIES
SHARE OF PERMIT LICENSE FEES
FISCAL YEAR ENDING JUNE 30, 1988

GRENADA COUNTY	
County	$450
Grenada	8,775
Total	$9,225
HANCOCK COUNTY	
County	$6,300
Bay St. Louis	11,475
Waveland	6,525
Total	$24,300
HARRISON COUNTY	
County	$18,900
Biloxi	81,675
Gulfport	51,300
Long Beach	7,200
Pass Christian	7,200
Total	$166,275
HINDS COUNTY	
County	$900
Clinton	2,700
Jackson	201,825
Terry	0
Total	$205,425
HOLMES COUNTY	
County	$0
Durant	2,700
Goodman	900
Lexington	4,500
Pickens	1,800
Tchula	2,700
West	900
Total	$13,500
HUMPHREYS COUNTY	
County	$0
Belzoni	3,150
Isola	900
Louise	1,800
Silver City	225
Total	$6,075
JACKSON COUNTY	
County	$6,300
Gautier	12,375
Moss Point	8,775
Ocean Springs	15,525
Pascagoula	26,775
Total	$69,750
JASPER COUNTY	
County	$0
Heidelberg	1,800
Total	$1,800
JEFFERSON COUNTY	
County	$0
Fayette	2,700
Total	$2,700
JEFFERSON DAVIS COUNTY	
County	$0
Bassfield	1,800
Prentiss	2,250
Total	$4,050
JONES COUNTY	
County	$3,150
Laurel	15,525
Soso	3,600
Total	$22,275
KEMPER COUNTY	
County	$0
Dekalb	1,800
Scooba	900
Total	$2,700
LAFAYETTE COUNTY	
County	$0
Oxford	24,525
Total	$24,525

STATE TAX COMMISSION
ALCOHOLIC BEVERAGE CONTROL DIVISION
SCHEDULE OF LOCAL GOVERNING AUTHORITIES
SHARE OF PERMIT LICENSE FEES
FISCAL YEAR ENDING JUNE 30, 1988

LAUDERDALE COUNTY	
County	$675
Marion	900
Meridian	43,200
Total	$44,775
LEE COUNTY	
County	$2,025
Baldwyn	4,725
Guntown	900
Nettleton	2,025
Plantersville	0
Saltillo	900
Shannon	3,600
Tupelo	33,975
Verona	1,800
Total	$49,950
LEFLORE COUNTY	
County	$675
Greenwood	17,100
Itta Bena	1,800
Schlater	0
Sidon	1,800
Total	$21,375
LOWNDES COUNTY	
County	$450
Artesia	0
Caledonia	1,800
Columbus	25,200
Crawford	900
Total	$28,350
MADISON COUNTY	
County	$19,125
Canton	8,100
Flora	2,475
Madison	900
Ridgeland	23,625
Total	$54,225
MARION COUNTY	
County	$0
Columbia	4,050
Total	$4,050
MARSHALL COUNTY	
County	$0
Byhalia	2,700
Holly Springs	5,850
Potts Camp	1,800
Total	$10,350
MONTGOMERY COUNTY	
County	$0
Duck Hill	900
Kilmichael	900
Winona	4,050
Total	$5,850
NOXUBEE COUNTY	
County	$0
Brooksville	900
Macon	1,800
Shuqualak	900
Total	$3,600
OKTIBBEHA COUNTY	
County	$225
Maben	900
Starkville	14,625
Sturgis	1,800
Total	$17,550
PANOLA COUNTY	
County	$0
Batesville	5,175
Como	2,250
Crenshaw	900
Sardis	2,925
Total	$11,250

STATE TAX COMMISSION
ALCOHOLIC BEVERAGE CONTROL DIVISION
SCHEDULE OF LOCAL GOVERNING AUTHORITIES
SHARE OF PERMIT LICENSE FEES
FISCAL YEAR ENDING JUNE 30, 1988

PERRY COUNTY	
County	$0
Beaumont	0
New Augusta	0
Richton	1,800
Total	$1,800
PIKE COUNTY	
County	$2,700
McComb	9,675
Magnolia	1,800
Summit	900
Total	$15,075
QUITMAN COUNTY	
County	$450
Lambert	2,700
Marks	3,600
Total	$6,750
SHARKEY COUNTY	
County	$225
Anguilla	0
Rolling Fork	900
Total	$1,125
SUNFLOWER COUNTY	
County	$675
Drew	1,800
Indianola	9,960
Inverness	900
Moorhead	900
Ruleville	900
Sunflower	1,800
Total	$16,935
TALLAHATCHIE COUNTY	
County	$900
Charleston	1,800
Glendora	900
Tutwiler	900
Webb	1,800
Total	$6,300
TUNICA COUNTY	
County	$0
Tunica	3,600
Total	$3,600
WARREN COUNTY	
County	$225
Vicksburg	28,575
Total	$28,800
WASHINGTON COUNTY	
County	$3,600
Arcola	900
Greenville	37,350
Hollandale	1,800
Leland	5,175
Metcalfe	900
Total	$49,725
WAYNE COUNTY	
County	$10
Waynesboro	50
Total	$60
WILKINSON COUNTY	
County	$0
Centreville	900
Woodville	2,925
Total	$3,825
YALOBUSHA COUNTY	
County	$225
Coffeeville	1,800
Oakland	0
Water Valley	2,700
Total	$4,725
YAZOO COUNTY	
County	$225
Bentonia	900
Yazoo City	9,225
Total	$10,350
TOTAL FOR COUNTIES	$1,135,375

STATE TAX COMMISSION
ALCOHOLIC BEVERAGE CONTROL DIVISION
SCHEDULE OF SALES AND COLLECTIONS BY COUNTY
FISCAL YEAR ENDING JUNE 30, 1988

COUNTIES	NO. OF ACTIVE PERMITS	SALES (INCL. PROFIT)	EXCISE TAX	ALCOHOL ABUSE TAX	SALES TAX	WAREHOUSE SURCHARGE	TOTAL
Adams	42	$1,969,883	$144,825	$45,121	$131,452	$13,377	$2,304,658
Alcorn	18	1,873,039	163,098	43,139	125,270	12,710	2,217,256
Amite	3	256,178	19,992	5,814	16,919	1,744	300,647
Bolivar	22	2,346,518	181,491	54,087	154,995	15,080	2,752,171
Carroll	3	324,269	26,511	7,493	21,496	2,239	382,008
Chickasaw	5	762,672	63,116	17,603	50,602	5,016	899,009
Claiborne	6	641,754	49,423	14,782	42,357	4,160	752,476
Clay	10	1,455,099	111,786	33,564	96,024	9,474	1,705,947
Coahoma	24	1,960,907	155,489	44,952	129,677	12,730	2,303,755
Copiah	12	2,077,350	167,097	47,674	138,979	13,750	2,444,850
DeSoto	15	2,414,145	184,897	55,661	159,278	16,327	2,830,308
Forrest	50	4,711,475	343,842	108,205	292,990	29,258	5,485,770
Grenada	13	1,436,503	117,250	33,121	95,210	9,303	1,691,387
Hancock	39	987,766	81,836	22,436	65,520	6,530	1,164,088
Harrison	186	8,193,881	615,993	186,866	523,162	50,816	9,570,718
Hinds	178	22,068,729	1,605,828	507,139	1,453,423	146,276	25,781,395
Holmes	14	1,501,610	121,046	34,579	100,860	9,639	1,767,734
Humphreys	8	629,319	48,248	14,482	41,522	4,068	737,639
Jackson	86	4,581,638	365,978	104,990	302,854	30,438	5,385,898
Jasper	2	356,749	28,807	8,224	23,626	2,357	419,763
Jefferson	3	319,471	25,546	7,326	21,140	2,124	375,607
Jefferson Davis	6	778,624	65,588	17,936	52,138	5,212	919,498
Jones	22	2,943,167	233,489	67,789	195,436	19,176	3,459,057
Kemper	3	543,611	48,472	12,557	36,277	3,689	644,606
Lafayette	27	1,864,627	139,558	42,627	122,899	12,820	2,182,531
Lauderdale	53	4,921,102	385,868	113,016	314,781	30,977	5,765,744
Lee	47	5,752,777	469,283	132,659	381,609	37,864	6,774,192
Leflore	24	2,569,676	200,944	59,089	169,778	16,769	3,016,256
Lowndes	35	3,059,272	245,759	70,482	199,485	19,971	3,594,969
Madison	44	3,804,915	280,433	87,502	250,364	24,706	4,447,920
Marion	6	831,030	65,888	19,059	54,957	5,657	976,591
Marshall	12	1,478,175	117,742	34,068	97,796	9,823	1,737,604
Montgomery	6	465,477	40,245	10,716	30,985	3,003	550,426
Noxubee	4	622,411	54,564	14,312	41,476	4,111	736,874
Oktibbeha	21	2,793,005	231,861	64,300	185,569	18,810	3,293,545
Panola	15	1,677,585	134,733	38,576	111,165	11,004	1,973,063
Perry	3	230,268	19,923	5,318	15,330	1,570	272,409
Pike	20	1,633,267	124,620	37,208	107,702	10,825	1,913,622
Quitman	8	392,334	31,130	9,017	25,948	2,537	460,966
Sharkey	3	473,307	38,445	10,900	31,358	3,081	557,091
Sunflower	23	1,792,765	135,387	41,214	118,158	11,545	2,099,069
Tallahatchie	8	622,257	50,332	14,300	41,212	3,931	732,032
Tunica	4	457,458	35,534	10,582	30,275	2,986	536,835
Warren	32	3,279,961	246,187	75,494	216,329	21,859	3,839,830
Washington	54	4,412,684	339,833	101,538	292,330	28,884	5,175,269
Wayne	2	0	0	0	0	0	0
Wilkinson	4	343,826	26,609	7,817	22,738	2,244	403,234
Yalobusha	6	573,457	46,852	13,036	38,000	3,691	675,036
Yazoo	13	1,404,997	106,314	32,441	92,623	8,983	1,645,358
County Totals	1,244	$110,590,990	$8,537,692	$2,540,811	$7,264,074	$723,144	$129,656,711
Excise Tax on Common Carriers			2,015				
Excise Tax on Native Wineries			550				
Total Excise Collections			$8,540,257				

INCOME TAXES

CORPORATE

INDIVIDUAL

STATE TAX COMMISSION
SELECTED CORPORATE INCOME AND FRANCHISE TAX INFORMATION
FISCAL YEAR ENDING JUNE 30, 1988

INDUSTRY	NUMBER TAXPAYERS	INCOME REVENUE	TAXABLE INCOME	FRANCHISE TAX	ANNUAL FEE
Agricultural	3,023	$2,643,065	$53,673,881	$842,727	$8,804
Mining	1,107	6,123,469	121,348,381	5,809,370	5,825
Construction	4,986	2,390,450	47,671,091	1,326,297	21,282
Manufacturing	3,365	32,280,164	631,458,649	6,755,841	14,421
Public Utilities	2,091	11,412,996	228,241,365	11,574,786	7,682
Wholesale & Retail Trade	10,024	23,171,915	459,579,471	8,664,673	42,018
Finance, Insurance & Real Estate	6,318	13,568,220	273,076,324	4,498,945	21,184
Services	23,019	25,206,190	520,634,961	7,288,665	78,498
Governmental	5	6,555	135,725	321	0
Miscellaneous NEC	123	6,120,368	122,769,694	1,617,501	611
TOTAL	54,061	$122,923,392	$2,458,589,542	$48,379,126	$200,325

STATE TAX COMMISSION
COUNTIES OF MISSISSIPPI
SELECTED CORPORATE INCOME AND FRANCHISE TAX INFORMATION
FISCAL YEAR ENDING JUNE 30, 1988

COUNTY	NUMBER TAXPAYERS	INCOME REVENUE	TAXABLE INCOME	FRANCHISE TAX	ANNUAL FEE
Adams	797	$226,573	$4,647,534	$278,519	$2,741
Alcorn	445	198,028	4,059,072	202,157	1,309
Amite	71	10,408	223,676	11,876	202
Attala	173	117,788	2,474,468	137,207	648
Benton	29	12,239	252,884	2,815	40
Bolivar	685	371,241	7,795,935	267,012	2,146
Calhoun	138	105,479	2,156,330	41,862	409
Carroll	33	7,558	153,383	5,085	40
Chickasaw	215	933,732	17,897,318	343,730	805
Choctaw	76	28,785	637,531	15,979	220
Claiborne	87	9,581	206,139	39,666	459
Clarke	107	32,326	675,399	56,664	314
Clay	165	387,096	7,960,548	55,312	658
Coahoma	779	397,856	8,280,929	294,048	2,383
Copiah	271	173,982	3,535,157	63,573	1,354
Covington	117	50,727	1,041,866	48,170	470
DeSoto	627	614,375	12,620,263	254,465	2,260
Forrest	1,592	914,186	17,374,413	491,845	6,761
Franklin	57	38,197	770,852	41,020	180
George	174	60,684	1,281,643	43,219	591
Greene	51	71,105	1,437,384	12,374	198
Grenada	293	848,896	16,798,362	652,670	1,621
Hancock	432	201,992	4,129,240	217,006	1,671
Harrison	3,390	4,464,055	89,955,543	2,258,185	12,895
Hinds	8,256	11,760,454	237,587,895	7,970,221	32,229
Holmes	201	88,886	1,869,094	83,516	390
Humphreys	212	134,511	2,824,932	139,631	791
Issaquena	48	6,305	141,699	8,635	131
Itawamba	155	58,863	1,267,505	31,370	481
Jackson	1,493	644,109	13,114,877	395,531	6,169
Jasper	147	113,212	2,058,506	136,590	455
Jefferson	35	2,323	60,507	5,136	50
Jefferson Davis	93	16,226	337,780	16,472	300
Jones	915	1,505,305	30,029,910	493,353	3,349
Kemper	52	18,784	410,533	18,802	230
Lafayette	330	125,951	2,653,586	78,199	1,151
Lamar	156	43,105	950,261	57,176	688
Lauderdale	1,257	1,445,610	29,403,877	969,885	5,045
Lawrence	86	63,125	1,322,307	16,786	324
Leake	139	921,422	18,530,303	62,637	440
Lee	1,234	3,429,868	68,912,881	1,178,517	3,626
Leflore	748	354,130	7,298,387	224,297	1,890
Lincoln	359	234,164	4,659,619	164,431	1,430
Lowndes	908	968,866	19,746,312	736,500	3,642
Madison	721	310,408	6,410,033	145,459	2,461

STATE TAX COMMISSION
COUNTIES OF MISSISSIPPI
SELECTED CORPORATE INCOME AND FRANCHISE TAX INFORMATION
FISCAL YEAR ENDING JUNE 30, 1988

COUNTY	NUMBER TAXPAYERS	INCOME REVENUE	TAXABLE INCOME	FRANCHISE TAX	ANNUAL FEE
Marion	304	$116,866	$2,453,549	$120,539	$1,205
Marshall	122	69,973	1,460,086	72,050	440
Monroe	300	396,250	7,799,352	163,592	786
Montgomery	94	25,767	556,537	44,110	370
Neshoba	201	256,668	5,123,101	136,885	883
Newton	135	61,747	1,311,706	63,009	441
Noxubee	86	72,166	1,473,177	81,881	300
Oktibbeha	359	225,156	4,584,586	226,801	1,289
Panola	361	141,935	2,896,774	119,689	1,309
Pearl River	528	142,956	3,006,403	103,174	2,039
Perry	43	99,543	1,984,942	23,250	67
Pike	550	438,553	9,024,450	258,714	2,166
Pontotoc	168	1,451,570	30,102,465	159,609	737
Prentiss	301	215,176	4,404,405	75,365	856
Quitman	158	90,467	1,792,473	70,313	672
Rankin	1,149	902,895	18,227,911	226,154	3,850
Scott	238	144,136	3,018,665	136,156	716
Sharkey	282	70,982	1,533,791	76,361	701
Simpson	182	361,593	7,362,756	170,022	716
Smith	90	73,332	1,489,157	43,871	426
Stone	130	29,663	639,994	41,008	697
Sunflower	531	593,297	12,070,862	260,136	1,193
Tallahatchie	272	655,351	13,189,829	63,095	886
Tate	133	35,405	774,567	75,662	619
Tippah	178	1,434,347	28,263,115	328,540	648
Tishomingo	179	202,854	3,920,618	83,553	630
Tunica	284	153,220	3,245,481	96,594	787
Union	194	65,462	1,393,881	172,847	410
Walthall	96	53,957	1,128,250	39,134	444
Warren	766	385,801	8,037,649	262,349	2,969
Washington	1,374	674,113	13,926,036	530,109	5,217
Wayne	150	63,824	1,341,697	85,703	480
Webster	88	25,629	569,269	40,459	144
Wilkinson	98	32,333	636,045	31,961	332
Winston	170	285,908	5,718,016	269,049	992
Yalobusha	77	192,439	3,836,147	57,091	279
Yazoo	345	131,006	2,713,222	276,329	1,133
Total for Counties	39,065	$42,894,856	$866,967,637	$23,852,767	$144,476
Total Out-of-state	14,996	80,028,536	1,591,621,905	24,526,359	55,849
GRAND TOTAL	54,061	$122,923,392	$2,458,589,542	$48,379,126	$200,325

STATE TAX COMMISSION
COUNTIES OF MISSISSIPPI
SELECTED PERSONAL INCOME TAX INFORMATION
FISCAL YEAR ENDING JUNE 30, 1988

COUNTY	NUMBER TAXPAYERS	GROSS INCOME TAX	NET TAXABLE INCOME
Adams	9,619	$4,917,041	$116,859,704
Alcorn	9,289	3,719,713	93,543,495
Amite	2,479	1,057,190	25,838,722
Attala	4,571	1,378,292	34,953,140
Benton	1,733	486,385	12,727,113
Bolivar	8,749	3,462,726	85,334,155
Calhoun	4,352	1,186,579	31,512,293
Carroll	1,787	489,403	12,892,484
Chickasaw	6,361	1,813,586	47,259,110
Choctaw	1,937	498,580	13,287,346
Claiborne	2,311	774,200	19,061,818
Clarke	4,648	1,456,062	37,590,233
Clay	5,953	2,209,137	56,414,596
Coahoma	6,595	2,983,457	71,806,206
Copiah	6,638	2,070,461	52,761,809
Covington	4,091	1,326,356	33,912,784
DeSoto	18,767	10,542,908	258,913,926
Forrest	18,979	10,226,942	241,893,071
Franklin	1,863	707,882	17,806,016
George	4,293	1,361,191	35,289,306
Greene	1,848	516,891	13,571,994
Grenada	6,397	2,371,698	60,156,074
Hancock	6,921	2,963,383	72,503,582
Harrison	46,068	20,664,353	502,590,858
Hinds	94,810	53,989,323	1,264,095,256
Holmes	3,659	1,187,418	29,112,318
Humphreys	2,314	917,242	21,912,853
Issaquena	335	142,175	3,307,491
Itawamba	5,597	1,873,095	49,364,997
Jackson	34,082	16,909,872	416,181,538
Jasper	4,037	1,245,925	32,070,870
Jefferson	1,868	383,239	9,842,457
Jefferson Davis	3,143	831,926	21,293,164
Jones	16,532	6,832,363	169,004,808
Kemper	2,202	535,555	14,090,835
Lafayette	6,716	3,281,986	79,474,993
Lamar	6,706	2,915,621	71,819,013
Lauderdale	22,116	11,137,560	268,982,725
Lawrence	3,448	1,209,143	30,237,403
Leake	4,783	2,301,168	53,807,042
Lee	23,444	10,924,845	267,294,063
Leflore	8,675	3,926,839	93,816,553
Lincoln	7,761	2,968,342	73,978,252
Lowndes	16,310	7,472,582	183,090,679
Madison	14,063	7,607,417	182,756,856

STATE TAX COMMISSION
COUNTIES OF MISSISSIPPI
SELECTED PERSONAL INCOME TAX INFORMATION
FISCAL YEAR ENDING JUNE 30, 1988

COUNTY	NUMBER TAXPAYERS	GROSS INCOME TAX	NET TAXABLE INCOME
Marion	6,628	$2,437,903	$55,305,955
Marshall	6,890	2,089,930	53,810,796
Monroe	10,886	3,861,566	98,609,795
Montgomery	3,022	902,048	23,521,873
Neshoba	5,985	1,905,568	49,434,810
Newton	5,545	1,715,691	44,801,054
Noxubee	2,673	861,854	20,893,190
Oktibbeha	8,415	3,742,909	92,410,133
Panola	7,309	2,416,509	60,989,158
Pearl River	9,045	3,679,374	91,316,864
Perry	2,254	718,861	18,421,016
Pike	8,950	3,334,377	82,103,747
Pontotoc	6,332	2,041,015	54,179,575
Prentiss	7,534	2,179,475	56,680,249
Quitman	2,165	722,627	17,989,530
Rankin	25,057	13,696,778	336,283,747
Scott	7,050	1,972,322	51,091,155
Sharkey	1,376	550,461	13,321,676
Simpson	5,927	2,098,859	53,735,144
Smith	3,430	1,155,091	29,826,679
Stone	2,757	874,617	22,497,902
Sunflower	6,253	2,433,346	59,849,480
Tallahatchie	2,639	717,760	18,326,228
Tate	5,496	2,266,368	57,067,285
Tippah	5,739	1,629,466	43,485,200
Tishomingo	5,350	1,559,008	40,807,490
Tunica	1,218	513,075	12,101,145
Union	7,085	2,476,078	64,713,444
Walthall	2,504	755,540	19,216,125
Warren	15,249	7,793,494	188,735,260
Washington	16,973	7,849,581	177,907,441
Wayne	4,334	1,387,297	35,265,380
Webster	2,796	786,534	20,904,310
Wilkinson	1,940	714,143	17,433,492
Winston	4,670	1,665,064	42,510,595
Yalobusha	3,469	1,107,314	28,201,894
Yazoo	5,526	2,544,911	61,435,851
Total for Counties	699,321	$306,934,866	$7,499,198,669
Total Out-of-state	39,279	14,782,487	345,560,295
GRAND TOTAL	738,600	$321,717,353	$7,844,758,964

SEVERANCE TAXES

STATE TAX COMMISSION
COUNTIES OF MISSISSIPPI
OIL, GAS & TIMBER SEVERANCE TAX PAYMENTS
FISCAL YEAR ENDING JUNE 30, 1988

COUNTY	OIL PAYMENTS	GAS PAYMENTS	TIMBER PAYMENTS	TOTAL
Adams	$308,323	$11,095	$5,260	$324,678
Alcorn	0	0	2,569	2,569
Amite	182,225	42,954	20,350	245,529
Attala	0	0	14,194	14,194
Benton	0	0	4,357	4,357
Bolivar	0	0	787	787
Calhoun	0	0	7,048	7,048
Carroll	0	0	7,100	7,100
Chickasaw	3,590	49,727	3,286	56,603
Choctaw	0	0	8,814	8,814
Claiborne	0	28,762	7,363	36,125
Clarke	334,299	38,530	11,357	384,186
Clay	6,498	206,437	3,659	216,594
Coahoma	0	0	1,158	1,158
Copiah	1,814	12,194	21,260	35,268
Covington	204,222	110,907	8,407	323,536
DeSoto	0	0	4	4
Forrest	0	0	21,206	21,206
Franklin	226,179	3,893	19,071	249,143
George	0	0	4,882	4,882
Greene	82,364	29,813	15,549	127,726
Grenada	0	0	4,821	4,821
Hancock	22,036	144,090	5,395	171,521
Harrison	0	0	5,802	5,802
Hinds	212,656	41,090	5,556	259,302
Holmes	4,711	461	9,677	14,849
Humphreys	1,733	657	401	2,791
Issaquena	793	0	3,201	3,994
Itawamba	0	1,755	8,942	10,697
Jackson	0	0	5,827	5,827
Jasper	406,204	82,081	13,224	501,509
Jefferson	73,608	39,716	11,410	124,734
Jefferson Davis	127,027	932,261	6,501	1,065,789
Jones	304,379	85,292	14,123	403,794
Kemper	0	0	17,134	17,134
Lafayette	0	0	9,420	9,420
Lamar	317,638	194,134	9,641	521,413
Lauderdale	0	0	20,028	20,028
Lawrence	17,787	405,158	12,595	435,540
Leake	0	0	12,332	12,332
Lee	0	59,401	2,294	61,695
Leflore	0	0	234	234
Lincoln	249,053	9,410	16,380	274,843
Lowndes	108	148,425	2,629	151,162
Madison	54,736	12,747	4,477	71,960

STATE TAX COMMISSION
COUNTIES OF MISSISSIPPI
OIL, GAS & TIMBER SEVERANCE TAX PAYMENTS
FISCAL YEAR ENDING JUNE 30, 1988

COUNTY	OIL PAYMENTS	GAS PAYMENTS	TIMBER PAYMENTS	TOTAL
Marion	$99,539	$837,424	$10,812	$947,775
Marshall	0	0	5,680	5,680
Monroe	20,567	1,211,422	6,982	1,238,971
Montgomery	0	0	7,761	7,761
Neshoba	0	0	16,712	16,712
Newton	0	0	14,035	14,035
Noxubee	0	0	13,268	13,268
Oktibbeha	0	473	5,564	6,037
Panola	0	0	3,138	3,138
Pearl River	2,477	788,381	13,220	804,078
Perry	77,608	5,772	16,619	99,999
Pike	156,502	937	10,500	167,939
Pontotoc	0	30,393	5,762	36,155
Prentiss	0	0	4,695	4,695
Quitman	0	0	516	516
Rankin	29,944	1,354,119	18,083	1,402,146
Scott	89,071	55	20,709	109,835
Sharkey	0	0	724	724
Simpson	108,889	278,515	10,886	398,290
Smith	214,576	99,124	13,900	327,600
Stone	0	3,495	14,519	18,014
Sunflower	0	0	791	791
Tallahatchie	0	0	1,218	1,218
Tate	0	0	246	246
Tippah	0	0	6,536	6,536
Tishomingo	0	0	9,175	9,175
Tunica	0	0	1,240	1,240
Union	0	0	4,808	4,808
Walthall	88,604	216,995	5,939	311,538
Warren	22,344	82,194	7,778	112,316
Washington	0	0	949	949
Wayne	311,149	13,863	16,331	341,343
Webster	0	0	4,567	4,567
Wilkinson	237,297	46,972	16,721	300,990
Winston	0	0	10,405	10,405
Yalobusha	0	0	5,826	5,826
Yazoo	246,564	9,223	5,769	261,556
Total	$4,847,114	$7,670,347	$702,109	$13,219,570

PETROLEUM TAX

STATE TAX COMMISSION
TAX COLLECTED ON GASOLINE 9 CENTS
FISCAL YEAR ENDING JUNE 30, 1988

	GROSS GALLONS	EXEMPT SALES	2% ALLOWANCE	NET TAXABLE GALLONS	TAX	CREDIT	PENALTY	TOTAL COLLECTIONS
1987								
July	244,332,592	121,561,872	2,455,421	120,315,299	$10,828,377	$24,974	$19,500	$10,822,903
August	6,224,393	7,224,079	(19,995)	(979,691)	(88,172)	104,947	4,287	(188,832)
September	4,732,002	3,110,359	32,436	1,589,207	143,029	0	3,594	146,623
October	395,447	(103,096)	9,972	488,571	43,971	0	2,066	46,037
November	(343,961)	0	(6,878)	(337,083)	(30,337)	18	83	(30,272)
December	(552,761)	0	(11,056)	(541,705)	(48,753)	(18)	2,622	(46,113)
1988								
January	211,569	0	4,231	207,338	18,660	0	1,508	20,168
February	(199,359)	0	(3,987)	(195,372)	(17,584)	0	1,203	(16,381)
March	36,641	0	733	35,908	3,232	0	1,788	5,020
April	0	0	0	0	0	0	0	0
May	23,230	0	465	22,765	2,049	0	0	2,049
June	0	0	0	0	0	0	0	0
Total	254,859,793	131,793,214	2,461,342	120,605,237	$10,854,472	$129,921	$36,651	$10,761,202

STATE TAX COMMISSION
TAX COLLECTED ON GASOLINE 15 CENTS
FISCAL YEAR ENDING JUNE 30, 1988

	GROSS GALLONS	EXEMPT SALES	2% ALLOWANCE	NET TAXABLE GALLONS	TAX	CREDIT	GOVERNMENT EXEMPTIONS	PENALTY	TOTAL COLLECTIONS
1987									
July	0	0	0	0	$0	$0	$0	$0	$0
August	233,835,933	66,562,008	3,345,474	163,928,451	24,589,268	6,389,771	103,967	0	18,095,530
September	187,068,766	59,531,934	2,550,737	124,986,095	18,747,914	1,514,161	118,379	1,539	17,116,913
October	214,616,957	105,930,638	2,173,719	106,512,600	15,976,890	152,545	126,264	9,747	15,707,828
November	242,436,560	140,862,257	2,031,469	99,542,814	14,931,422	19,318	147,146	433	14,765,391
December	224,665,381	124,506,785	2,003,173	98,155,423	14,723,314	99,427	131,755	14,303	14,506,435
1988									
January	237,538,722	118,168,531	2,387,404	116,982,787	17,547,418	207,152	115,235	11,149	17,236,180
February	7,193,967	3,302,086	77,837	3,814,044	572,107	1,903	4,561	2,123	567,766
March	1,093,669	67,695	20,518	1,005,456	150,818	0	(85)	9,402	160,305
April	431,298	9,662	8,429	413,207	61,981	0	83	5,762	67,660
May	89,818	0	1,795	88,023	13,204	0	(166)	3,018	16,388
June	59,244	0	1,185	58,059	8,709	0	85	9,512	18,136
Total	1,349,030,315	618,941,596	14,601,760	715,486,959	$107,323,045	$8,384,277	$747,224	$66,988	$98,258,532

STATE TAX COMMISSION
TAX COLLECTED ON GASOLINE 17 CENTS
FISCAL YEAR ENDING JUNE 30, 1988

	GROSS GALLONS	EXEMPT SALES	2% ALLOWANCE	NET TAXABLE GALLONS	TAX	CREDIT	GOVERNMENT EXEMPTIONS	PENALTY	TOTAL COLLECTIONS
1987									
July	0	0	0	0	$0	$0	$0	$0	$0
August	0	0	0	0	0	0	0	0	0
September	0	0	0	0	0	0	0	0	0
October	0	0	0	0	0	0	0	0	0
November	0	0	0	0	0	0	0	0	0
December	0	0	0	0	0	0	0	0	0
1988									
January	0	0	0	0	0	0	0	0	0
February	207,322,275	42,543,620	3,295,573	161,483,082	27,452,124	11,150,157	271,102	2,170	16,033,035
March	200,628,160	95,022,089	2,112,117	103,493,954	17,593,972	1,659,019	158,453	1,971	15,778,471
April	199,466,650	81,412,735	2,361,069	115,692,846	19,667,783	489,598	162,382	5,426	19,021,229
May	212,370,821	105,746,701	2,132,482	104,491,638	17,763,579	471,267	179,409	6,540	17,119,443
June	219,880,579	99,198,760	2,413,638	118,268,181	20,105,591	892,808	216,865	20,962	19,016,880
Total	1,039,668,485	423,923,905	12,314,879	603,429,701	$102,583,049	$14,662,849	$988,211	$37,069	$86,969,058

STATE TAX COMMISSION
TAX COLLECTED ON INVENTORY IN STATE
RATE INCREASE EFFECTIVE JULY 1, 1987
FISCAL YEAR ENDING JUNE 30, 1988

INVENTORY	JULY 1987	AUGUST 1987	SEPTEMBER 1987	OCTOBER 1987	NOVEMBER 1987	DECEMBER 1987	JANUARY 1988	FEBRUARY 1988	MARCH 1988	APRIL 1988	MAY 1988	JUNE 1988	TOTAL COLLECTIONS
Auto Gas Gallons	17,100,742	53,235,254	2,562,797	984,370	215,824	152,008	64,321	59,198	16,475	25,962	93,562	100,568	69,610,261
Auto Gas 2% Allowance	242,006	1,064,706	51,253	19,686	4,295	3,041	1,287	1,183	330	520	1,871	2,011	1,392,189
Auto Gas Taxable Gallons	11,858,736	52,170,548	2,511,544	964,684	210,729	148,967	63,034	58,015	16,145	25,442	91,691	98,537	68,218,072
Auto Gas Tax	$711,523	$3,130,233	$150,692	$57,881	$12,644	$8,938	$3,782	$3,481	$969	$1,527	$5,501	$5,912	$4,093,083
Aviation Gas Gallons	35,220	161,207	26,359	673	6,672	6,762	0	0	0	0	0	0	238,989
Aviation Gas 2% Allowance	704	3,269	528	13	134	135	0	0	0	0	0	0	4,783
Aviation Gas Taxable Gallons	34,516	160,034	25,831	660	6,358	6,627	0	0	0	0	0	0	234,026
Aviation Gas Tax	1,864	8,642	1,395	36	354	358	0	0	0	0	0	0	$12,649
Oil Taxable Gallons	588,310	3,423,275	245,233	17,355	17,367	18,728	1,868	0	0	1,250	0	3,336	4,316,022
Oil Tax	27,945	162,610	11,649	824	825	890	51	0	0	59	0	158	$205,011
Other Motor Fuel Gallons	769,524	4,453,808	156,854	(69,885)	19,182	(2,027,153)	145	0	0	500	2,628	21,758	5,327,561
Other Motor Fuel Tax	38,476	222,690	7,843	(3,494)	959	(101,358)	17	0	0	25	131	1,088	$266,377
Jet Fuel Gallons	31,402	46,474	2,617	107,948	9,719	0	0	0	0	0	0	0	198,160
Jet Fuel Tax	1,492	2,208	124	5,128	462	0	0	0	0	0	0	0	$9,414
Total Tax	$781,300	$3,626,383	$171,703	$60,375	$15,244	($91,172)	$3,850	$3,481	$969	$1,611	$5,632	$7,158	$4,586,534
Penalty	1	165	778	5,937	5,120	1,106	531	517	39	51	431	264	15,940
Credit	3,859	8,662	1,083	0	0	0	167	0	0	0		0	13,771
Total Collections	$777,442	$3,617,886	$171,398	$66,312	$20,364	($90,066)	$4,214	$3,998	$1,008	$1,662	$6,063	$7,422	$4,587,703

STATE TAX COMMISSION
TAX COLLECTED ON INVENTORY IN STATE
RATE INCREASE EFFECTIVE JANUARY 1, 1988
FISCAL YEAR ENDING JUNE 30, 1988

INVENTORY	JANUARY 1988	FEBRUARY 1988	MARCH 1988	APRIL 1988	MAY 1988	JUNE 1988	TOTAL COLLECTIONS
Auto Gas Gallons	16,339,150	42,085,059	4,052,557	628,165	144,049	405,990	63,654,970
Auto Gas 2% Allowance	326,783	841,713	81,051	12,563	2,879	8,119	1,273,108
Auto Gas Taxable Gallons	16,012,367	41,243,346	3,971,506	615,602	141,170	397,871	62,381,862
Auto Gas Tax	$320,247	$824,867	$79,430	$12,312	$2,823	$7,957	$1,247,636
Other Motor Fuel Gallons	1,092,676	3,647,614	131,302	60,473	10,873	21,402	4,964,340
Other Motor Fuel Tax	21,853	72,952	2,626	1,209	217	428	$99,285
Total Tax	$342,100	$897,819	$82,056	$13,521	$3,040	$8,385	$1,346,921
Penalty	0	149	246	166	8,431	85	9,077
Credit	93	278	343	0	0	0	714
Total Collections	$342,007	$897,690	$81,959	$13,687	$11,471	$8,470	$1,355,284

STATE TAX COMMISSION
INTERSTATE FUEL TAX COLLECTIONS
FISCAL YEAR ENDING JUNE 30, 1988

	DIESEL FUEL 10 CENTS		GASOLINE 9 CENTS		6%			TOTAL
	GALLONS	AMOUNT	GALLONS	AMOUNT	USE TAX	CREDIT	PENALTY	COLLECTIONS
1987								
July	4,836,927	$483,691	18,726	$1,685	$241,770	$879	$1,662	$727,929
August	5,594,576	559,457	17,262	1,502	253,287	2,888	3,368	814,726
September	(1,260,058)	(126,006)	1,522	137	20,848	743	5,090	(100,674)
October	(1,362,069)	(136,207)	485	44	2,300	220	521	(133,562)
November	(149,809)	(14,981)	972	87	2,456	0	654	(11,784)
December	(213,825)	(21,382)	134	12	6,983	0	884	(13,503)
1988								
January	(760,559)	(76,056)	(409)	(37)	(801)	0	399	(76,495)
February	18,541	1,854	0	0	996	0	114	2,964
March	241	24	0	0	4,244	0	868	5,136
April	(30,380)	(3,038)	0	0	645	0	66	(2,327)
May	(68,160)	(6,816)	0	0	503	0	153	(6,160)
June	(89,757)	(8,976)	0	0	765	0	92	(8,119)
Total	6,515,668	$651,564	38,692	$3,430	$533,996	$4,730	$13,871	$1,198,131

STATE TAX COMMISSION
INTERSTATE FUEL TAX COLLECTIONS
FISCAL YEAR ENDING JUNE 30, 1988

	DIESEL FUEL 15 CENTS		GASOLINE 15 CENTS		6%			TOTAL
	GALLONS	AMOUNT	GALLONS	AMOUNT	USE TAX	CREDIT	PENALTY	COLLECTIONS
1987								
July	0	$0	0	$0	$0	$0	$0	$0
August	0	0	0	0	0	0	0	0
September	0	0	0	0	0	0	0	0
October	4,163,750	624,562	10,148	1,522	0	2,331	303	624,056
November	7,479,223	1,121,883	16,255	2,438	0	2,648	1,851	1,123,524
December	302,765	45,415	(28)	(4)	0	0	2,362	47,773
1988								
January	1,688,953	253,344	23,826	3,574	0	1,093	1,904	257,729
February	8,836,967	1,325,526	30,116	4,517	0	1,432	3,228	1,331,839
March	149,797	22,470	67	10	0	319	3,275	25,436
April	(310,928)	(46,639)	0	0	0	0	1,013	(45,626)
May	(2,202,689)	(330,403)	0	0	0	37	2,192	(328,248)
June	(436,734)	(65,510)	0	0	0	0	399	(65,111)
Total	19,671,104	$2,950,648	80,384	$12,057	$0	$7,860	$16,527	$2,971,372

STATE TAX COMMISSION
INTERSTATE FUEL TAX COLLECTIONS
FISCAL YEAR ENDING JUNE 30, 1988

	DIESEL FUEL 17 CENTS		GASOLINE 17 CENTS		6%			TOTAL
	GALLONS	AMOUNT	GALLONS	AMOUNT	USE TAX	CREDIT	PENALTY	COLLECTIONS
1987								
July	0	$0	0	$0	$0	$0	$0	$0
August	0	0	0	0	0	0	0	0
September	0	0	0	0	0	0	0	0
October	0	0	0	0	0	0	0	0
November	0	0	0	0	0	0	0	0
December	0	0	0	0	0	0	0	0
1988								
January	0	0	0	0	0	0	0	0
February	0	0	0	0	0	0	0	0
March	0	0	0	0	0	0	0	0
April	4,234,372	719,844	16,767	2,850	0	1,748	260	721,206
May	8,965,531	1,524,139	15,416	2,621	0	4,659	2,092	1,524,193
June	(201,008)	(34,169)	0	0	0	113	4,039	(30,243)
Total	12,998,895	2,209,814	32,183	$5,471	$0	$6,520	$6,391	$2,215,156

STATE TAX COMMISSION
TAX COLLECTED BY THE LAW ENFORCEMENT BUREAU
FISCAL YEAR ENDING JUNE 30, 1988

	FUEL TAX 15 CENTS	FUEL TAX 17 CENTS	LC GAS PERMITS	TEMPORARY FUEL PERMITS	FUEL DECALS	PENALTY ON MISUSED DECALS	TOTAL COLLECTIONS
1987							
July	$92,602	$0	$1,149	$7,656	$53,071	$0	$154,478
August	81,615	0	243	6,532	47,700	0	136,090
September	81,619	0	707	5,758	46,994	2,000	137,078
October	102,788	0	950	5,892	49,527	1,750	160,907
November	77,092	0	1,076	4,250	34,080	3,750	120,248
December	75,347	0	1,384	5,950	48,687	2,500	133,868
1988							
January	0	82,214	(238)	69,768	200,212	1,150	353,106
February	0	88,309	558	41,952	113,379	(150)	244,048
March	0	118,777	597	21,744	114,188	250	255,556
April	0	64,107	2,609	13,260	42,948	500	123,424
May	0	129,035	908	16,632	83,657	250	230,482
June	0	108,322	668	5,074	62,237	500	176,801
Total	$511,063	$590,764	$10,611	$204,468	$896,680	$12,500	$2,226,086

STATE TAX COMMISSION
TAX COLLECTED ON OTHER MOTOR FUEL
(DIESEL FUEL & KEROSENE 9 CENTS)
FISCAL YEAR ENDING JUNE 30, 1988

	DISTRIBUTOR'S SALES					CONTRACTOR'S DIRECT PAY PERMITS				
	GALLONS	TAX	PENALTY	CREDIT	TOTAL COLLECTIONS	GALLONS	TAX	PENALTY	CREDIT	TOTAL COLLECTIONS
1987										
July	21,703,273	$1,953,294	$787	$5,548	$1,948,533	95,263	$8,574	$0	$0	$8,574
August	(409,561)	(36,861)	5,664	0	(31,197)	3,456	311	20	0	331
September	324,385	29,195	2,885	176	31,904	0	0	0	0	0
October	200,455	18,041	3,497	0	21,538	0	0	0	0	0
November	96,407	8,677	6,885	0	15,562	34	3	0	0	3
December	431,693	38,852	0	0	38,852	0	0	0	0	0
1988										
January	63,660	5,729	0	0	5,729	0	0	0	0	0
February	49,235	4,431	34	0	4,465	0	0	0	0	0
March	163,094	14,678	127	0	14,805	0	0	0	0	0
April	153,605	13,824	1,840	0	15,664	63,754	5,738	1,805	0	7,543
May	79,604	7,164	0	0	7,164	0	0	0	0	0
June	42,549	3,829	0	0	3,829	0	0	0	0	0
Total	22,898,399	$2,060,853	$21,719	$5,724	$2,076,848	162,507	$14,626	$1,825	$0	$16,451

STATE TAX COMMISSION
TAX COLLECTED ON OTHER MOTOR FUEL
(DIESEL FUEL & KEROSENE 9.25 CENTS)
FISCAL YEAR ENDING JUNE 30, 1988

	DISTRIBUTOR'S SALES						CONTRACTOR'S DIRECT PAY PERMITS				
	GALLONS	TAX	PENALTY	GOVERNMENTAL EXEMPTIONS	CREDIT	TOTAL COLLECTIONS	GALLONS	TAX	PENALTY	CREDIT	TOTAL COLLECTIONS
1987											
July	0	$0	$0	$0	$0	$0	0	$0	$0	$0	$0
August	20,375,944	1,884,775	12	44,337	31,042	1,809,408	135,829	12,564	0	0	12,564
September	20,441,070	1,890,799	54	55,270	16,715	1,818,868	108,045	9,994	26	0	10,020
October	22,006,946	2,035,643	298	44,217	27,489	1,964,235	129,822	12,009	0	0	12,009
November	20,546,921	1,900,590	1,142	57,292	16,845	1,827,595	144,322	13,350	29	0	13,379
December	23,236,573	2,149,383	2,022	202,812	37,330	1,911,263	94,736	8,763	0	0	8,763
1988											
January	20,198,117	1,868,326	43	48,541	(3,130)	1,822,958	68,206	6,309	5	0	6,314
February	563,132	52,090	488	7,685	9,632	35,261	3,310	306	0	0	306
March	170,558	15,777	3,680	0	0	19,457	0	0	0	0	0
April	234,292	21,672	938	24,060	4	(1,454)	(61,594)	(5,697)	30	0	(5,667)
May	0	0	0	0	0	0	0	0	0	0	0
June	37,510	3,470	551	248	0	3,773	0	0	0	0	0
Total	127,811,063	$11,822,525	$9,228	$484,462	$135,927	$11,211,364	622,676	$57,598	$90	$0	$57,688

STATE TAX COMMISSION
TAX COLLECTED ON COMPRESSED GAS 1/4 CENT
FISCAL YEAR ENDING JUNE 30, 1988

	TAXABLE GALLONS	TAX	DECAL FEES
1987			
July	7,491,028	$18,728	$61,884
August	7,930,596	19,826	48,007
September	7,580,584	18,951	190,263
October	12,649,632	31,624	183,706
November	17,023,208	42,558	151,478
December	13,200,572	33,001	93,336
1988			
January	20,721,836	51,805	45,373
February	26,619,208	66,548	77,733
March	20,257,922	50,645	71,067
April	16,237,532	40,594	73,229
May	9,412,257	23,531	58,742
June	4,915,791	12,289	60,556
Total	164,040,166	$410,100	$1,115,374

STATE TAX COMMISSION
TAX COLLECTED ON OTHER MOTOR FUEL
(DIESEL FUEL & KEROSENE 11.25 CENTS)
FISCAL YEAR ENDING JUNE 30, 1988

	DISTRIBUTOR'S SALES						CONTRACTOR'S DIRECT PAY PERMITS				
	GALLONS	TAX	PENALTY	GOVERNMENTAL EXEMPTIONS	CREDIT	TOTAL COLLECTIONS	GALLONS	TAX	PENALTY	CREDIT	TOTAL COLLECTIONS
1987											
July	0	$0	$0	$0	$0	$0	0	$0	$0	$0	$0
August	0	0	0	0	0	0	0	0	0	0	0
September	0	0	0	0	0	0	0	0	0	0	0
October	0	0	0	0	0	0	0	0	0	0	0
November	0	0	0	0	0	0	0	0	0	0	0
December	0	0	0	0	0	0	0	0	0	0	0
1988											
January	0	0	0	0	0	0	0	0	2	0	2
February	16,317,110	1,835,675	0	32,122	31,618	1,771,935	17,246	1,940	0	0	1,940
March	20,607,264	2,318,317	535	56,444	2,764	2,259,644	10,336	1,163	4	0	1,167
April	22,145,924	2,491,417	503	41,909	23,764	2,426,247	67,244	7,565	0	0	7,565
May	20,381,525	2,292,922	2,952	54,837	12,798	2,228,239	77,480	8,717	65	0	8,782
June	22,411,640	2,521,310	6,433	62,742	49,671	2,415,330	138,869	15,623	0	0	15,623
Total	101,863,463	$11,459,641	$10,423	$248,054	$120,615	$11,101,395	311,175	$35,008	$71	$0	$35,079

STATE TAX COMMISSION
TAX COLLECTED ON
LIQUEFIED COMPRESSED GAS FOR HIGHWAY USE
FISCAL YEAR ENDING JUNE 30, 1988

	7-3/4 CENT TAX		9 CENT TAX						
	GALLONS	AMOUNT	TAXABLE CCF	AMOUNT	TAX	PENALTY	GOVERNMENTAL EXEMPTIONS	CREDIT	TOTAL COLLECTIONS
1987									
July	114,051	$8,839	0	$0	$8,839	$23	$0	$16	$8,846
August	3,764	292	355	32	324	173	0	0	497
September	608	47	0	0	47	2	0	0	49
October	124	10	0	0	10	3	0	0	13
November	(134,179)	(10,399)	0	0	(10,399)	(2)	0	0	(10,401)
December	0	0	0	0	0	0	0	0	0
									0
1988									0
									0
January	967	75	0	0	75	0	0	0	75
February	0	0	0	0	0	0	0	0	0
March	0	0	0	0	0	0	0	0	0
April	0	0	0	0	0	0	0	0	0
May	0	0	0	0	0	0	0	0	0
June	0	0	0	0	0	0	0	0	0
Total	(14,665)	($1,136)	355	$32	($1,104)	$199	$0	$16	($921)

STATE TAX COMMISSION
TAX COLLECTED ON
LIQUEFIED COMPRESSED GAS FOR HIGHWAY USE
FISCAL YEAR ENDING JUNE 30, 1988

	13-3/4 CENT TAX		15 CENT TAX						
	GALLONS	AMOUNT	TAXABLE CCF	AMOUNT	TOTAL TAX COLLECTED	PENALTY	GOVERNMENTAL EXEMPTIONS	CREDIT	TOTAL COLLECTIONS
1987									
July	0	$0	0	$0	$0	$0	$0	$0	$0
August	121,912	16,763	1,000	0	16,763	0	1,381	20	15,362
September	218,028	29,979	0	150	30,129	9	3,984	19	26,135
October	359,598	49,445	0	0	49,445	32	(1,373)	49	50,801
November	493,719	67,886	0	0	67,886	3	11,591	0	56,298
December	470,482	64,691	0	0	64,691	48	10,390	56	54,293
1988									
January	329,497	45,306	0	0	45,306	33	(1,155)	502	45,992
February	1,154	159	0	0	159	62	0	0	221
March	0	0	0	0	0	0	0	0	0
April	0	0	0	0	0	0	0	0	0
May	0	0	0	0	0	7	0	0	7
June	0	0	0	0	0	0	0	0	0
Total	1,994,390	$274,229	1,000	$150	$274,379	$194	$24,818	$646	$249,109

STATE TAX COMMISSION
TAX COLLECTED ON
LIQUEFIED COMPRESSED GAS FOR HIGHWAY USE
FISCAL YEAR ENDING JUNE 30, 1988

	15-3/4 CENT TAX		17 CENT TAX						
	GALLONS	AMOUNT	TAXABLE CCF	AMOUNT	TOTAL TAX COLLECTED	PENALTY	GOVERNMENTAL EXEMPTIONS	CREDIT	TOTAL COLLECTIONS
1987									
July	0	$0	0	$0	$0	$0	$0	$0	$0
August	0	0	0	0	0	0	0	0	0
September	0	0	0	0	0	0	0	0	0
October	0	0	0	0	0	0	0	0	0
November	0	0	0	0	0	0	0	0	0
December	0	0	0	0	0	0	0	0	0
1988									
January	0	0	0	0	0	0	0	0	0
February	325,280	51,232	920	156	51,388	5	(1,135)	0	52,528
March	526,804	82,972	0	0	82,972	68	14,122	3	68,915
April	470,782	74,148	0	0	74,148	19	10,650	306	63,211
May	450,123	70,894	169	29	70,923	60	10,644	294	60,045
June	428,552	67,497	(169)	(29)	67,468	4	10,339	564	56,569
Total	2,201,541	$346,743	920	$156	$346,899	$156	$44,620	$1,167	$301,268

STATE TAX COMMISSION
FUEL IDENTIFICATION DECALS
FISCAL YEAR ENDING JUNE 30, 1988

	DECALS	TEMPORARY PERMITS*
1987		
July	$87,912	$13,200
August	62,833	5,160
September	519,935	1,680
October	2,006,631	8,400
November	1,073,546	1,200
December	512,802	8,400
1988		
January	145,000	1,200
February	107,832	0
March	115,884	0
April	113,046	0
May	94,932	0
June	93,625	0
Total	$4,933,978	$39,240

*Included in collections for Law Enforcement beginning February 1, 1988.

STATE TAX COMMISSION
TAX COLLECTED ON OIL
FISCAL YEAR ENDING JUNE 30, 1988

	DIESEL FUEL & KEROSENE (1 CENT)		FUEL OIL (1 CENT)		NAPTHA & SOLVENTS (1 CENT)		JET FUEL (1/2 CENT)		TOTAL COLLECTIONS
	GALLONS	TAX	GALLONS	TAX	GALLONS	TAX	GALLONS	TAX	
1987									
July	36,656,768	$366,568	98,301	$983	80,287	$803	785,516	$3,928	$372,282
August	(1,135,794)	(11,358)	0	0	0	0	0	0	(11,358)
September	93,938	939	0	0	0	0	0	0	939
October	(3,691)	(37)	0	0	0	0	0	0	(37)
November	48,945	489	0	0	55	1	0	0	490
December	(70,850)	(708)	0	0	0	0	0	0	(708)
							0		
1988									
January	0	0	0	0	0	0	0	0	0
February	0	0	0	0	0	0	0	0	0
March	56,999	570	0	0	0	0	0	0	570
April	417,549	4,175	0	0	0	0	0	0	4,175
May	0	0	0	0	0	0	0	0	0
June	0	0	0	0	0	0	0	0	0
Total	36,063,864	$360,638	98,301	$983	80,342	$804	785,516	$3,928	$366,353

STATE TAX COMMISSION
TAX COLLECTED ON OIL
FISCAL YEAR ENDING JUNE 30, 1988

	DIESEL FUEL & KEROSENE (5.75 CENTS)		FUEL OIL (5.75 CENTS)		NAPTHA & SOLVENTS (5.75 CENTS)		JET FUEL (5.25 CENTS)		TOTAL
	GALLONS	TAX	GALLONS	TAX	GALLONS	TAX	GALLONS	TAX	COLLECTIONS
1987									
July	0	$0	0	$0	0	$0	0	$0	$0
August	35,456,238	2,038,734	68,596	3,944	78,681	4,524	725,053	38,065	2,085,267
September	32,986,364	1,896,716	44,896	2,582	65,432	3,762	929,924	48,821	1,951,881
October	37,628,782	2,163,655	104,860	6,029	14,742	848	667,299	35,033	2,205,565
November	36,018,035	2,071,037	87,644	5,040	77,449	4,453	533,499	28,009	2,108,539
December	32,700,890	1,880,301	61,212	3,520	84,761	4,874	602,702	31,642	1,920,337
1988									
January	28,013,631	1,610,784	29,503	1,696	64,774	3,724	677,969	35,593	1,651,797
February	27,914,970	1,605,108	37,597	2,162	203,999	11,730	617,606	32,424	1,651,424
March	24,972,933	1,435,944	21,275	1,223	57,912	3,330	656,887	34,487	1,474,984
April	42,826,784	2,462,540	13,624	783	62,893	3,616	619,353	32,516	2,499,455
May	31,876,977	1,832,926	50,815	2,922	84,047	4,833	783,543	41,136	1,881,817
June	68,184,877	2,195,631	69,050	3,970	44,700	2,570	1,021,566	53,632	2,255,803
Total	398,580,431	$21,193,376	589,072	$33,871	839,390	$48,264	7,835,401	$411,358	$21,686,869

STATE TAX COMMISSION
TAX COLLECTED ON CRANKCASE LUBRICATING OIL 8 CENTS
FISCAL YEAR ENDING JUNE 30, 1988

	NET TAXABLE GALLONS	TAX	PENALTY	CREDIT	TOTAL COLLECTIONS
1987					
July	1,234,102	$98,728	$26	$132	$98,622
August	1,159,734	92,778	179	904	92,053
September	1,182,544	94,603	107	449	94,261
October	1,191,972	95,358	41	243	95,156
November	1,116,180	89,294	974	1,094	89,174
December	901,579	72,126	(527)	157	71,442
1988					
January	1,038,502	83,080	106	339	82,847
February	960,166	76,813	39	15	76,837
March	1,035,495	82,840	793	20	83,613
April	1,174,199	93,936	0	508	93,428
May	1,099,267	87,941	49	11	87,979
June	1,138,222	91,058	718	57	91,719
Total	13,231,962	$1,058,555	$2,505	$3,929	$1,057,131

STATE TAX COMMISSION
SEAWALL TAX COLLECTIONS
FISCAL YEAR ENDING JUNE 30, 1988

	HARRISON COUNTY		JACKSON COUNTY		HANCOCK COUNTY	
	GALLONS	TAX	GALLONS	TAX	GALLONS	TAX
1987						
July	7,210,814	$144,216	4,340,142	$86,803	1,286,046	$38,581
August	7,544,576	150,892	4,795,504	95,910	1,263,849	37,915
September	7,136,549	142,731	4,071,652	81,433	1,296,115	38,883
October	6,673,137	133,463	4,137,939	82,759	1,461,530	43,846
November	6,436,172	128,723	4,003,429	80,069	1,149,717	34,492
December	6,332,458	126,856	3,848,198	76,964	1,115,945	33,478
1988						
January	7,057,784	129,506	4,151,000	80,253	1,303,495	35,051
February	6,004,502	120,090	4,352,336	75,996	1,019,402	30,582
March	5,351,154	118,685	3,509,382	72,964	826,198	28,844
April	6,824,190	136,503	4,235,829	84,736	1,175,333	35,266
May	6,684,730	133,695	3,927,989	77,600	1,167,863	35,036
June	6,907,361	138,147	4,357,889	87,093	1,246,016	37,380
Total	80,163,427	$1,603,507	49,731,289	$982,580	14,311,509	$429,354

STATE TAX COMMISSION
MISCELLANEOUS PETROLEUM COLLECTIONS AND REFUNDS
FISCAL YEAR ENDING JUNE 30, 1988

	AVIATION REFUND GASOLINE	NON-HIGHWAY REFUND GASOLINE	DIESEL USERS DECALS
1987			
July	$840	$8,023	$435
August	7,494	2,945	2,511
September	4,763	10,018	1,649
October	10,346	5,772	546
November	8,584	2,736	149
December	23,869	6,715	1,346
1988			
January	11,752	7,082	2,530
February	22,938	14,382	2,953
March	4,239	11,033	4,800
April	3,125	7,331	1,539
May	1,827	4,981	1,487
June	1,637	8,160	1,485
Total	$101,414	$89,178	$21,430

STATE TAX COMMISSION
TAX COLLECTED ON AVIATION GASOLINE 1 CENT
FISCAL YEAR ENDING JUNE 30, 1988

	GROSS GALLONS	EXEMPT SALES	2% ALLOWANCE	NET TAXABLE GALLONS	TAX	PENALTY	GOVERNMENTAL EXEMPTIONS	CREDIT	TOTAL COLLECTIONS
1987									
July	783,667	251,900	10,635	521,132	$5,211	$0	$0	$0	$5,211
August	212,160	204,276	158	7,726	77	0	0	0	77
September	8,412	0	168	8,244	82	8	0	0	90
October	0	0	0	0	0	0	0	0	0
November	8,252	0	165	8,087	81	8	0	0	89
December	0	0	0	0	0	0	0	0	0
1988									
January	0	0	0	0	0	0	0	0	0
February	0	0	0	0	0	0	0	0	0
March	0	0	0	0	0	0	0	0	0
April	0	0	0	0	0	0	0	0	0
May	0	0	0	0	0	0	0	0	0
June	0	0	0	0	0	0	0	0	0
Total	1,012,491	456,176	11,126	545,189	$5,451	$16	$0	$0	$5,467

STATE TAX COMMISSION
TAX COLLECTED ON AVIATION GASOLINE 6.4 CENTS
FISCAL YEAR ENDING JUNE 30, 1988

	GROSS GALLONS	EXEMPT SALES	2% ALLOWANCE	NET TAXABLE GALLONS	TAX	PENALTY	GOVERNMENTAL EXEMPTIONS	CREDIT	TOTAL COLLECTIONS
1987									
July	0	0	0	0	$0	$0	$0	$0	$0
August	816,321	207,972	12,165	596,184	38,156	0	162	272	37,722
September	849,616	208,089	12,831	628,696	40,237	0	288	198	39,751
October	879,790	355,029	10,495	514,266	32,913	62	1,334	0	31,641
November	446,539	189,433	5,143	251,963	16,126	0	583	0	15,543
December	414,257	149,109	5,302	259,846	16,630	63	1,155	0	15,538
1988									
January	442,558	184,437	5,162	252,959	16,189	0	557	0	15,632
February	333,319	171,935	3,227	158,157	10,122	0	470	0	9,652
March	413,743	198,055	4,314	211,374	13,528	0	1,226	0	12,302
April	573,654	173,611	8,001	392,042	25,091	0	773	0	24,318
May	500,681	168,402	6,644	325,635	20,841	54	1,337	0	19,558
June	685,216	204,528	9,614	471,074	30,149	0	528	373	29,248
Total	6,355,694	2,210,600	82,898	4,062,196	$259,982	$179	$8,413	$843	$250,905

STATE TAX COMMISSION
PETROLEUM TAX DISTRIBUTION TO COUNTIES
FISCAL YEAR ENDING JUNE 30, 1988

COUNTY	MUNICIPAL SHARE	COUNTY SHARE	SURPLUS	TOTAL
Adams	$9,716	$180,284	$194,953	$384,953
Alcorn	7,226	182,774	179,615	369,615
Amite	1,608	188,392	174,467	364,467
Attala	4,158	185,842	187,586	377,586
Benton	557	189,443	128,005	318,005
Bolivar	11,527	178,473	264,143	454,143
Calhoun	3,280	186,720	163,966	353,966
Carroll	1,193	188,807	156,717	346,717
Chickasaw	4,499	185,501	158,950	348,950
Choctaw	1,436	188,565	130,339	320,340
Claiborne	1,334	188,666	144,975	334,975
Clarke	3,075	186,925	178,415	368,415
Clay	5,132	184,868	155,452	345,452
Coahoma	10,912	179,088	206,256	396,256
Copiah	4,891	185,109	207,942	397,942
Covington	1,941	188,059	144,821	334,821
DeSoto	12,975	177,025	231,779	421,779
Forrest	18,061	171,939	256,224	446,224
Franklin	1,270	188,730	145,581	335,581
George	1,366	188,634	150,770	340,770
Greene	1,176	188,824	166,897	356,897
Grenada	6,473	183,527	159,063	349,063
Hancock	6,770	183,230	170,673	360,673
Harrison	22,586	167,414	462,179	652,179
Hinds	28,224	161,776	691,382	881,382
Holmes	5,456	184,544	198,600	388,600
Humphreys	2,584	187,416	139,947	329,947
Issaquena	213	189,787	116,465	306,465
Itawamba	2,192	187,808	168,478	358,478
Jackson	27,455	162,546	396,488	586,489
Jasper	1,879	188,121	177,522	367,522
Jefferson	1,144	188,856	142,257	332,257
Jefferson Davis	1,007	188,993	140,216	330,216
Jones	8,682	181,318	274,105	464,105
Kemper	835	189,165	170,819	360,819
Lafayette	5,980	184,020	206,058	396,058
Lamar	3,828	186,172	170,844	360,844
Lauderdale	14,796	175,204	308,153	498,153
Lawrence	1,449	188,551	139,546	329,546
Leake	2,062	187,938	169,877	359,877
Lee	13,927	176,074	235,798	425,799
Leflore	10,595	179,405	217,971	407,971
Lincoln	5,400	184,600	193,847	383,847
Lowndes	12,311	177,689	242,241	432,241
Madison	8,892	181,108	236,400	426,400

STATE TAX COMMISSION
PETROLEUM TAX DISTRIBUTION TO COUNTIES
FISCAL YEAR ENDING JUNE 30, 1988

COUNTY	MUNICIPAL SHARE	COUNTY SHARE	SURPLUS	TOTAL
Marion	$4,350	$185,650	$180,414	$370,414
Marshall	4,819	185,181	205,877	395,877
Monroe	7,534	182,466	227,447	417,447
Montgomery	4,381	185,619	137,974	327,974
Neshoba	3,799	186,201	178,389	368,388
Newton	4,182	185,818	171,635	361,635
Noxubee	1,994	188,006	170,331	360,331
Oktibbeha	8,390	181,610	191,378	381,378
Panola	4,998	185,002	202,821	392,821
Pearl River	6,465	183,535	228,557	418,557
Perry	1,635	188,365	158,581	348,581
Pike	8,449	181,551	186,779	376,779
Pontotoc	3,200	186,800	164,844	354,844
Prentiss	5,001	184,999	162,096	352,096
Quitman	2,796	187,204	137,444	327,444
Rankin	15,733	174,267	300,449	490,449
Scott	5,259	184,741	185,263	375,263
Sharkey	2,256	187,744	130,293	320,293
Simpson	3,749	186,251	179,782	369,782
Smith	1,490	188,510	168,326	358,326
Stone	1,803	188,197	135,325	325,325
Sunflower	8,201	181,799	215,656	405,656
Tallahatchie	2,753	187,247	172,930	362,930
Tate	3,666	186,334	153,088	343,088
Tippah	3,966	186,034	156,114	346,114
Tishomingo	3,372	186,628	154,017	344,017
Tunica	766	189,234	136,309	326,309
Union	3,852	186,148	157,735	347,735
Walthall	1,112	188,889	138,805	328,806
Warren	11,073	178,927	236,780	426,780
Washington	16,611	173,389	298,533	488,533
Wayne	3,122	186,878	197,577	387,577
Webster	1,844	188,156	132,973	322,973
Wilkinson	1,823	188,177	161,374	351,374
Winston	4,409	185,591	173,555	363,555
Yalobusha	3,331	186,669	148,800	338,800
Yazoo	6,028	183,972	227,296	417,296
Total	$480,285	$15,099,719	$15,922,328	$31,502,332

STATE TAX COMMISSION
PETROLEUM TAX DIVISION
FISCAL YEAR ENDING JUNE 30, 1988

RECEIPTS

Gasoline Tax	$195,988,792
Compressed Gas	1,583,723
Interstate Fuel Users Permits and Decals	6,074,366
Interstate Fuel	5,829,113
Tax Collected at Scales	1,117,223
Other Motor Fuel	24,389,612
Diesel Fuel, Fuel Oil, Naptha Solvents, Jet, Retail Dealers and Contractors	22,418,841
Diesel Users Decals	21,429
Sea Wall Tax Coast Counties	3,015,441
Lubricating Oil	1,057,130
Use Tax	540,151
Compressed Gas 1/4 Cent	245,418
Penalty for Misuse of Fuel Decals	16,000
Gasoline Aviation 2 Cents	256,371
Inventory	5,942,990
Total Funds to be Accounted For	$268,496,600
Less Non-highway Refunds	190,591
Total Receipts	$268,306,009

STATE TAX COMMISSION
PETROLEUM TAX DIVISION
FISCAL YEAR ENDING JUNE 30, 1988

DISBURSEMENTS

Highway Bond Sinking Fund		$40,976,136
Highway Department for Road Construction (1-2-70)		12,684,766
Highway Department for Road Construction (7-2-73)		12,684,766
Highway Department 9/14ths Funds		13,017,890
Highway Department for Road Construction (20%)		24,022,286
Highway Department Fuel Identification Decals		6,074,366
Highway Department Other Motor Fuels		70,827,923
Highway Department Motor Fuel 5%		5,438,568
Highway Department State Aid 6 Cents		41,250,000
Highway Department Lube Oil		958,508
Harrison County Road Protection	$950,600	
Hancock County Road Protection	169,593	
Jackson County Road Protection	589,453	
Road Protection Coast Counties		1,709,646
Highway Department	1,000,000	
County Share	480,283	
Total Municipal Aid		1,480,283
County Distribution 5/14ths		31,021,757
Harrison County Sea Wall	1,603,506	
Hancock County Sea Wall	429,356	
Jackson County Sea Wall	982,579	
Total Sea Wall Tax		3,015,441
Mississippi Aeronautics Commission		101,257
Allotment 3.5% of Collections		508,225
Use Tax General Fund		540,151
Lubricating Oil General Fund		98,622
Fire Marshal's Office		245,418
Reserve Mississippi Boat & Water Safety Commission		1,650,000
Total Disbursements		$268,306,009

PRIVILEGE TAX

STATE TAX COMMISSION
REGULAR REGISTRATION & TAG FEES
FISCAL YEAR ENDING JUNE 30, 1988

CLASSIFICATION	NO. DECALS & PLATES	DECAL & PLATE FEES	TAX	TOTAL COLLECTIONS
Trucks, Trailers & Buses	59,645	$579,117	$9,691,961	$10,271,078
Gross Tax Buses 3%	0	0	75,898	75,898
Aircraft Registration	1,305	0	176,995	176,995
Amateur Radio Opr. Tags	84	0	1,259	1,259
Antique Tags	2,144	0	52,663	52,663
Dealer Tags	10,422	91,193	390,872	482,065
Dealer Permits	2,936	0	289,250	289,250
Duplicate Tag Receipts	2,968	0	2,968	2,968
Mailing Fees	0	0	88,603	88,603
Trip Permits	88,344	0	5,133,317	5,133,317
Personalized Tags	42,841	0	620,112	620,112
Sheriffs' Tags	450	0	4,104	4,104
State Tax-Exempt	693	0	0	0
Tax Free-City & County	1,415	13,896	0	13,896
PSC Decals	368,206	0	5,009,537	5,009,537
County Tax Collectors	1,800,156	0	15,890,365	15,890,365
Total	2,381,609	$684,206	$37,427,904	$38,112,110

STATE TAX COMMISSION
MOTOR VEHICLE REGISTRATIONS
BY COUNTY TAX COLLECTORS
(CALENDAR YEARS)

COUNTY	1986	1987
Adams	26,627	26,195
Alcorn	23,864	23,922
Amite	10,532	10,416
Attala	14,270	14,488
Benton	5,444	5,545
Bolivar	21,975	20,857
Calhoun	9,647	10,788
Carroll	7,134	7,818
Chickasaw	12,637	12,714
Choctaw	6,499	6,677
Claiborne	6,569	7,660
Clarke	12,623	12,858
Clay	13,402	13,553
Coahoma	17,983	18,247
Copiah	17,548	18,004
Covington	12,081	11,850
DeSoto	43,932	51,167
Forrest	43,415	42,035
Franklin	6,741	6,878
George	12,148	12,401
Greene	6,172	6,157
Grenada	15,023	15,406
Hancock	22,738	23,264
Harrison	120,830	122,284
Hinds	177,027	175,475
Holmes	10,974	11,631
Humphreys	6,985	7,271
Issaquena	1,626	1,719
Itawamba	15,300	14,753
Jackson	84,430	83,585
Jasper	12,964	12,842
Jefferson	4,663	4,642
Jefferson Davis	9,972	10,363
Jones	47,079	47,473
Kemper	6,700	7,295
Lafayette	17,859	18,118
Lamar	21,570	22,140
Lauderdale	53,410	53,030
Lawrence	9,456	9,538
Leake	13,299	13,935
Lee	47,825	49,631
Leflore	20,743	20,494
Lincoln	23,413	23,782
Lowndes	40,199	39,528
Madison	34,563	35,164

STATE TAX COMMISSION
MOTOR VEHICLE REGISTRATIONS
BY COUNTY TAX COLLECTORS
(CALENDAR YEARS)

COUNTY	1986	1987
Marion	19,293	19,222
Marshall	18,762	18,348
Monroe	26,327	26,551
Montgomery	8,444	8,513
Neshoba	17,625	17,849
Newton	15,206	15,367
Noxubee	6,793	6,844
Oktibbeha	20,803	20,839
Panola	17,821	18,846
Pearl River	27,231	28,821
Perry	8,557	8,926
Pike	26,004	25,814
Pontotoc	16,124	16,585
Prentiss	16,890	17,076
Quitman	11,774	6,615
Rankin	67,920	72,119
Scott	17,339	18,196
Sharkey	4,213	4,309
Simpson	17,939	18,138
Smith	10,883	11,434
Stone	8,229	8,401
Sunflower	17,333	17,327
Tallahatchie	9,360	10,824
Tate	14,058	14,958
Tippah	13,117	14,189
Tishomingo	13,452	13,900
Tunica	4,662	4,636
Union	16,969	17,216
Walthall	10,110	10,233
Warren	36,275	35,923
Washington	40,750	41,648
Wayne	13,188	13,607
Webster	8,225	8,067
Wilkinson	6,257	6,209
Winston	13,945	13,674
Yalobusha	8,780	8,883
Yazoo	16,371	16,356
Total for Counties	1,776,920	1,800,156

STATE TAX COMMISSION
PRIVILEGE TAX DISTRIBUTION TO COUNTIES
FISCAL YEAR ENDING JUNE 30, 1988

COUNTY	AMOUNT
Adams	$50,360
Alcorn	42,269
Amite	34,366
Attala	38,701
Benton	18,662
Bolivar	62,746
Calhoun	30,650
Carroll	26,485
Chickasaw	30,796
Choctaw	21,819
Claiborne	23,368
Clarke	33,658
Clay	30,628
Coahoma	46,791
Copiah	45,995
Covington	27,335
DeSoto	71,164
Forrest	65,206
Franklin	34,446
George	28,353
Greene	28,353
Grenada	32,601
Hancock	39,225
Harrison	175,534
Hinds	274,337
Holmes	39,327
Humphreys	22,716
Issaquena	13,369
Itawamba	35,159
Jackson	136,249
Jasper	35,408
Jefferson	21,661
Jefferson Davis	24,827
Jones	83,144
Kemper	29,749
Lafayette	45,503
Lamar	39,199
Lauderdale	95,377
Lawrence	24,377
Leake	34,040
Lee	72,612
Leflore	51,050
Lincoln	46,807
Lowndes	70,034
Madison	61,619

STATE TAX COMMISSION
PRIVILEGE TAX DISTRIBUTION TO COUNTIES
FISCAL YEAR ENDING JUNE 30, 1988

COUNTY	AMOUNT
Marion	$40,991
Marshall	45,789
Monroe	56,379
Montgomery	23,335
Neshoba	37,672
Newton	36,581
Noxubee	29,618
Oktibbeha	43,730
Panola	44,682
Pearl River	57,743
Perry	28,050
Pike	46,884
Pontotoc	34,658
Prentiss	34,716
Quitman	21,770
Rankin	100,414
Scott	40,228
Sharkey	18,589
Simpson	39,328
Smith	32,175
Stone	22,392
Sunflower	47,947
Tallahatchie	31,963
Tate	30,489
Tippah	31,147
Tishomingo	30,901
Tunica	20,163
Union	33,756
Walthall	24,283
Warren	65,301
Washington	84,330
Wayne	40,186
Webster	21,805
Wilkinson	27,178
Winston	35,095
Yalobusha	26,020
Yazoo	50,040
Total for Counties	$3,732,403

STATE TAX COMMISSION
APPORTION REGISTRATIONS
FEES AND TAXES
FISCAL YEAR ENDING JUNE 30, 1988

CLASSIFICATION	NUMBER PLATES	PLATE FEES	PRIVILEGE TAX	TOTAL
Trucks P, H, HH, F	14,768	$144,014	$6,950,272	$7,094,286
C. C. Bus	197	2,011	2,862	4,873
Trailers	5,881	58,200	55,988	114,188
Cab Cards	0	8,738	0	8,738
Penalties	0	0	173,027	173,027
Postage & Handling	0	24,958	0	24,958
Apportioned Receipts from Other IRP States	0	0	10,577,336	10,577,336
Total	20,846	$237,921	$17,759,485	$17,997,406

STATE TAX COMMISSION
PRIVILEGE TAX DIVISION
FISCAL YEAR ENDING JUNE 30, 1988

RECEIPTS

Highway Revenue	$34,317,437
Public Service	5,009,537
Mailing Fees	113,562
Tag Fees-Tax Collectors	15,890,365
Tag Fees-Office	606,027
3-Year Old Cancelled Warrants	1,729
Total Receipts	$55,938,657

DISBURSEMENTS

Highway Department	$30,586,763
County	3,732,403
Highway Department 4-Lane Project	8,137,825
Mailing Fees	113,561
Tag Fees	6,548,526
Public Service Commission	5,009,537
Network Privilege Collections	1,810,042
Total Disbursements	$55,938,657

STATE TAX COMMISSION
TITLE DIVISION
FISCAL YEAR ENDING JUNE 30, 1988

RECEIPTS

Total Receipts	$2,871,824

DISBURSEMENTS

Title	$1,435,912
Title Communications	1,435,912
Total Disbursements	$2,871,824

SALES TAX

BASIC CLASSIFICATION OF SALES
FISCAL YEAR ENDING JUNE 30, 1988

INDUSTRY GROUP	NUMBER ACTIVITIES	GROSS TAX	GROSS SALES
AUTOMOTIVE GROUP			
Motor Vehicle Dealers - New Cars	425	$43,283,527	$1,442,787,128
Motor Vehicle Dealers - Used Cars		11,273,154	187,886,281
Auto Repair (New Car Dealers)	2,377	11,640,882	388,030,174
Parts, Tires, Batteries & Acc	2,059	23,698,947	394,983,238
Motorcycle Dealers & Repair	3,364	18,234,961	303,916,623
Gasoline Service Stations	97	1,011,058	16,851,005
Automobile Related, NEC	390	2,376,054	39,600,977
Trailer Dealers, House	276	1,610,354	26,839,280
Aircraft Dealers	96	58,543	1,951,432
Automotive Parking Lots & Garages	33	276,743	4,612,397
Automotive Repair Shops	3,750	12,780,049	213,001,241
Car Washes	386	447,366	7,456,109
Total Automotive Group	13,253	$126,691,638	$3,027,915,885
MACHINERY, EQUIPMENT & SUPPLIES GROUP			
Industrial Fuel by Other Than Utilities		86,050	5,736,641
Industrial Equipment & Supplies, NEC	895	6,284,882	104,748,244
Manufacturing Machinery		2,957,996	197,199,844
Marine Equipment & Supplies	93	761,363	12,689,400
Oil Field Equipment & Supplies	264	4,399,475	73,324,732
Road & Construction Equipment & Supplies	147	3,930,022	65,500,497
Communication Equipment	999	7,777,128	129,619,055
Professional-Hospital-Medical Equipment	209	1,950,136	32,502,327
Computer Equipment Supplies & Repair	423	1,366,940	22,782,371
Farm Equipment-6%	405	6,005,441	100,090,888
Farm Tractors-1%		608,786	60,878,607
Farm Equipment-3%		2,578,226	85,941,036
Welding & General Repair Shops	922	2,802,605	46,710,178
Total Machinery, Equipment & Supplies Group	4,357	$41,509,050	$937,723,820
FOOD & BEVERAGE GROUP			
Grocery Stores, General Line	2,033	$132,604,604	$2,210,081,149
Quick Stop Grocery Stores	4,847	38,378,195	639,637,866
Meat, Poultry & Fish Products	249	785,705	13,095,115
Specialty Food Related Stores	1,005	3,320,458	55,341,073
Restaurants & Cafes--Nonalcoholic	3,843	39,948,482	665,809,369
Restaurants & Cafes--Alcoholic	1,708	13,193,564	219,893,167
Concessions, Quick Food & Ice Cream Parlors	978	5,549,674	92,494,752
Liquor Storess-On Premises Permits-Bars	133	831,052	13,850,892
Liquor Stores-Package Stores	704	7,406,023	123,433,966
Beer Parlors	1,687	2,310,530	38,508,904
Total Food & Beverage group	17,187	$244,328,287	$4,072,146,253

BASIC CLASSIFICATION OF SALES
FISCAL YEAR ENDING JUNE 30, 1988

INDUSTRY GROUP	NUMBER ACTIVITIES	GROSS TAX	GROSS SALES
FURNITURE GROUP			
Furniture Stores	1,491	$14,679,943	$244,666,210
Appliance Stores	1,144	5,889,654	98,161,097
Music Stores	210	2,011,585	33,526,480
Business Furniture, Equipment & Supplies	426	6,697,510	111,625,392
Furniture Repair Shops	304	273,753	4,562,559
Total Furniture Group	3,575	$29,552,445	$492,541,738
GENERAL MERCHANDISE GROUP			
Department Stores	1,503	$104,718,947	$1,745,319,276
Automatic Merchandising, Vending Machines	166	2,885,300	36,065,255
Direct Selling, Door-to-Door	439	1,482,064	24,701,116
General Merchandise, NEC	600	12,425,092	207,085,281
Men's & Boys' Clothing Stores	283	5,098,281	84,971,514
Ladies' Ready-to-Wear Stores	1,156	10,414,485	173,575,103
Children's & Infants' Apparel	121	399,699	6,661,660
Shoe Stores	478	5,216,192	86,936,700
Apparel & Accessories, NEC	721	3,582,381	59,706,463
Total General Merchandise Group	5,467	$146,222,441	$2,425,023,368
LUMBER & BUILDING MATERIALS GROUP			
Lumber & Other Building Materials	1,854	$35,009,300	$583,489,496
Saw Mills & Wood Preserving	38	37,165	619,415
Plumbing, Heating & Air Conditioning	1,519	7,299,223	121,653,959
Electrical Work	392	5,598,311	93,305,373
Hardware Stores	427	8,096,942	134,949,303
Tin, Sheet Metal & Fabrication	382	1,645,139	27,419,031
Fence Dealers	135	353,341	5,889,034
Tile Setting	53	262,261	4,371,022
Neon & Other Signs	134	507,433	8,457,238
Building Materials, Hardware Related, NEC	758	5,906,536	98,442,465
Monuments & Tombstone Dealers	160	572,406	9,540,111
Total Lumber & Building Materials Group	5,852	$65,288,057	$1,088,136,447
MISCELLANEOUS RETAIL GROUP			
Agricultural Services	22	$61,695	$1,028,254
Mining (Sand & Gravel)	207	1,247,815	20,796,964
Drug Stores	897	11,357,787	189,296,820
Antique & Secondhand Stores	175	810,316	13,505,286
Medical & Dental	991	1,417,871	23,631,228
Book & Stationery Stores	862	9,714,422	161,907,356

BASIC CLASSIFICATION OF SALES
FISCAL YEAR ENDING JUNE 30, 1988

INDUSTRY GROUP	NUMBER ACTIVITIES	GROSS TAX	GROSS SALES
MISCELLANEOUS RETAIL GROUP (CONT'D)			
Sporting Goods & Bicycle Shops	898	$5,000,971	$83,349,689
Farm & Garden Supply Stores	655	3,934,223	65,570,514
Jewelry Stores	586	5,047,753	84,129,387
Fuel & Ice Dealers	248	2,083,028	34,717,203
Miscellaneous Retail, NEC	4,879	16,633,568	277,226,692
Florists	1,264	3,830,540	63,842,459
Cigar Stores & News Stands	80	44,172	736,193
Camera & Photographic Supply Stores	637	2,489,317	41,488,697
Gift, Novelty & Souvenir Shops	2,026	3,164,865	52,747,855
Sales to Electric Power Associations		133,140	8,876,004
Printing & Publishing	198	783,935	13,065,602
Advertising Specialties & Supplies	62	113,811	1,896,851
Total Miscellaneous Retail Group	14,687	$67,869,229	$1,137,813,054
MISCELLANEOUS SERVICES GROUP			
Cotton Ginning	195	$265,287	$26,528,691
Oil & Gas Field Services	680	7,458,369	124,306,403
Burglar & Fire Alarm Services	88	128,551	2,142,516
Public Warehousing	147	3,667,385	61,123,204
Marina Services	76	429,641	7,160,701
Fixed Facilities, Air Transport	12	32,810	546,834
TV Cable Service	127	5,288,341	88,139,184
Telephone Answering & Paging Services	40	301,776	5,029,606
Hotels & Motels	502	11,752,973	195,883,273
Trailer Parks	22	320,643	5,344,065
Laundries, Dry Cleaning & Related Shops	568	3,649,570	60,826,285
Shoe Repair Shops	113	195,004	3,250,069
Exterminating Services	287	1,529,370	25,489,545
Renting & Leasing--Nontransportational	1,724	12,306,540	205,109,407
Renting & Leasing--Transportational	262	435,058	7,250,976
Medical & Other Health	102	258,086	4,301,438
Miscellaneous Services	190	135,704	2,261,738
Total Miscellaneous Services Group	5,135	$48,155,108	$824,693,935
WHOLESALE GROUP			
Soft Drinks	63	$7,139,034	$237,968,270
Petroleum Bulk Stations(1)	492	2,113,048	35,217,542
Beer(1)	56	14,175,261	236,254,829
Distilled Alcoholic Beverages(1)	4	7,260,489	121,008,386
Total Wholesale Group	615	$30,687,832	$630,449,027

(1) Total gross collections are overstated by these 6% wholesale rates since they are also included at the point of retail sale.

BASIC CLASSIFICATION OF SALES
FISCAL YEAR ENDING JUNE 30, 1988

INDUSTRY GROUP	NUMBER ACTIVITIES	GROSS TAX	GROSS SALES
PUBLIC UTILITIES GROUP			
Trucking, Local & Long Distance	22	$46,439	$773,992
Air Transportation	7	3,899	64,985
Telephone & Telegraph	71	35,487,809	591,464,666
Electric Companies & Systems	9	15,323,138	255,386,138
Electric Power Associations (REA)	25	4,548,592	75,813,817
City Electric Systems	8	477,176	7,952,948
Gas Transmission & Distribution	29	3,201,761	53,362,796
City Gas Systems	5	79,695	1,328,255
Combination Utility Companies	11	54,569	909,492
City Combined Utilities	65	2,263,832	37,730,614
Water Supply	481	1,224,882	20,414,734
Industrial Fuel by Utilities		7,880,715	525,381,228
Miscellaneous Transportation	12	41,246	687,417
Total Public Utilities Group	745	$70,633,753	$1,571,271,082
CONTRACTING GROUP			
Drilling Oil & Gas Wells	64	$2,411,708	$68,905,875
General Building Contractors	1,384	25,665,552	733,300,742
Heavy Construction Contractors	1,555	19,444,557	555,558,226
Mechanical Contractors	582	1,790,712	51,163,147
Electrical Contractors	581	1,891,624	54,046,352
Insulation Contractors	323	1,142,904	32,654,364
Elevator or Escalator Service	10	12,245	349,862
Water Well Drilling	97	675,311	11,255,204
Excavating, Grading & Landscaping	826	5,147,305	85,788,594
Total Contracting Group	5,422	$58,181,918	$1,593,022,366
RECREATION GROUP			
Motion Picture Shows	78	$982,059	$16,367,683
Nightclubs, Dance, etc.	8	2,559	42,643
Bowling, Billiards & Pool	97	424,882	7,081,376
Skating Rinks	38	137,175	2,286,255
Parks, etc.	87	255,559	4,259,325
Race Tracks	18	62,008	1,033,473
College Athletics	8	248,430	4,140,508
Botanical Gardens, Zoos & Museums	12	82,075	1,367,932
Total Recreation Group	346	$2,194,747	$36,579,195
TOTAL ALL INDUSTRIES	76,641	$931,314,505	$17,837,316,170

SALES TAX PAYMENTS TO INDIVIDUAL MUNICIPALITIES
AND AMOUNTS DIVERTED FOR REPAYMENT OF AIR & WATER
POLLUTION CONTROL GRANTS BY THE STATE TAX COMMISSION
FISCAL YEAR ENDING JUNE 30, 1988

	PAYMENT TO CITY	PAYMENT TO AIR & WATER POLLUTION BOARD	TOTAL SALES TAX DIVERSION FOR CITY
Abbeville	$10,138	$0	$10,138
Aberdeen	649,363	0	649,363
Ackerman	160,777	0	160,777
Algoma	904	0	904
Alligator	4,084	2,693	6,777
Amory	916,710	265	916,975
Anguilla	46,581	0	46,581
Arcola	21,164	1,753	22,917
Artesia	9,037	1,450	10,487
Ashland	83,141	49	83,190
Baldwyn	311,425	6,355	317,780
Bassfield	80,571	1,478	82,049
Batesville	991,360	4,251	995,611
Bay Springs	319,458	6,621	326,079
Bay St. Louis	636,822	0	636,822
Beaumont	72,388	85	72,473
Beauregard	1,749	0	1,749
Belmont	186,037	0	186,037
Belzoni	406,088	982	407,070
Benoit	59,720	995	60,715
Bentonia	14,913	0	14,913
Beulah	2,459	2,181	4,640
Big Creek	2,706	0	2,706
Biloxi	4,516,518	80,952	4,597,470
Blue Mountain	57,148	0	57,148
Blue Springs	2,688	0	2,688
Bolton	29,529	0	29,529
Booneville	747,061	37,374	784,435
Boyle	15,832	0	15,832
Brandon	918,114	12,969	931,083
Braxton	7,049	0	7,049
Brookhaven	1,902,864	14,002	1,916,866
Brooksville	46,466	5,325	51,791
Bruce	262,736	6,843	269,579
Bude	87,544	0	87,544
Burnsville	66,037	3,459	69,496
Byhalia	161,620	211	161,831
Caledonia	22,176	0	22,176
Calhoun City	252,562	7,056	259,618
Canton	930,272	21,536	951,808
Carrollton	8,612	0	8,612
Carthage	739,965	225	740,190
Cary	17,365	1,339	18,704
Centreville	154,198	0	154,198
Charleston	253,474	10,817	264,291
Chunky	8,516	0	8,516
Clarksdale	1,857,197	7,961	1,865,158

SALES TAX PAYMENTS TO INDIVIDUAL MUNICIPALITIES
AND AMOUNTS DIVERTED FOR REPAYMENT OF AIR & WATER
POLLUTION CONTROL GRANTS BY THE STATE TAX COMMISSION
FISCAL YEAR ENDING JUNE 30, 1988

	PAYMENT TO CITY	PAYMENT TO AIR & WATER POLLUTION BOARD	TOTAL SALES TAX DIVERSION FOR CITY
Cleveland	$1,524,935	$65,574	$1,590,509
Clinton	1,001,735	501	1,002,236
Coahoma	2,309	0	2,309
Coffeeville	79,259	4,111	83,370
Coldwater	92,417	0	92,417
Collins	515,287	6,892	522,179
Columbia	1,393,191	0	1,393,191
Columbus	4,086,830	170,261	4,257,091
Como	64,115	0	64,115
Corinth	1,911,612	23,089	1,934,701
Courtland	10,407	0	10,407
Crawford	5,811	3,481	9,292
Crenshaw	36,680	0	36,680
Crosby	18,301	1,780	20,081
Crowder	17,296	80	17,376
Cruger	8,288	0	8,288
Crystal Springs	342,241	12,964	355,205
D'Lo	29,862	0	29,862
D'Iberville	179,443	0	179,443
Decatur	69,230	0	69,230
Dekalb	174,358	0	174,358
Derma	18,588	1,505	20,093
Doddsville	5,751	0	5,751
Drew	167,343	0	167,343
Duck Hill	15,755	5,702	21,457
Dumas	3,297	0	3,297
Duncan	2,264	4,366	6,630
Durant	188,856	0	188,856
Ecru	51,471	5,240	56,711
Eden	218	0	218
Edwards	35,953	11,409	47,362
Ellisville	213,656	0	213,656
Enterprise	6,014	9,753	15,767
Ethel	8,197	66	8,263
Eupora	243,403	0	243,403
Falcon	1,827	0	1,827
Faulkner	18,471	889	19,360
Fayette	141,618	154	141,772
Flora	92,689	0	92,689
Florence	110,608	4,737	115,345
Flowood	826,934	11,359	838,293
Forest	852,207	32,814	885,021
French Camp	14,020	47	14,067
Friars Point	9,012	6,570	15,582
Fulton	452,573	251	452,824
Gattman	5,907	0	5,907
Gautier	1,401,130	0	1,401,130

SALES TAX PAYMENTS TO INDIVIDUAL MUNICIPALITIES
AND AMOUNTS DIVERTED FOR REPAYMENT OF AIR & WATER
POLLUTION CONTROL GRANTS BY THE STATE TAX COMMISSION
FISCAL YEAR ENDING JUNE 30, 1988

	PAYMENT TO CITY	PAYMENT TO AIR & WATER POLLUTION BOARD	TOTAL SALES TAX DIVERSION FOR CITY
Georgetown	$14,610	$6,814	$21,424
Glendora	5,567	1,046	6,613
Gloster	93,898	2,731	96,629
Golden	8,466	0	8,466
Goodman	25,184	1,647	26,831
Greenville	4,163,532	97,099	4,260,631
Greenwood	2,290,361	42,172	2,332,533
Grenada	1,628,070	16,754	1,644,824
Gulfport	4,402,373	76,710	4,479,083
Gunnison	5,253	3,302	8,555
Guntown	31,397	596	31,993
Hatley	5,779	0	5,779
Hattiesburg	6,338,824	30,418	6,369,242
Hazlehurst	492,386	24,657	517,043
Heidelberg	175,389	7,958	183,347
Hernando	396,978	0	396,978
Hickory	35,123	99	35,222
Hickory Flat	32,721	678	33,399
Hollandale	166,464	5,550	172,014
Holly Springs	686,893	6,193	693,086
Horn Lake	213,123	0	213,123
Houlka	38,159	70	38,229
Houston	614,302	188	614,490
Indianola	972,306	800	973,106
Inverness	99,450	3,958	103,408
Isola	47,331	1,250	48,581
Itta Bena	101,105	2,661	103,766
Iuka	414,272	202	414,474
Jackson	24,616,648	660,757	25,277,405
Jonestown	20,167	1,507	21,674
Jumpertown	7,553	0	7,553
Kilmichael	47,735	1,955	49,690
Kosciusko	908,358	162	908,520
Kossuth	11,607	27	11,634
Lake	19,921	0	19,921
Lambert	62,078	3,213	65,291
Laurel	4,234,249	4,207	4,238,456
Leakesville	135,199	0	135,199
Learned	1,025	0	1,025
Leland	318,420	0	318,420
Lena	8,076	0	8,076
Lexington	288,483	2,011	290,494
Liberty	116,937	3,419	120,356
Long Beach	772,706	1,243	773,949
Louin	14,142	0	14,142
Louise	22,591	0	22,591
Louisville	841,343	0	841,343

SALES TAX PAYMENTS TO INDIVIDUAL MUNICIPALITIES
AND AMOUNTS DIVERTED FOR REPAYMENT OF AIR & WATER
POLLUTION CONTROL GRANTS BY THE STATE TAX COMMISSION
FISCAL YEAR ENDING JUNE 30, 1988

	PAYMENT TO CITY	PAYMENT TO AIR & WATER POLLUTION BOARD	TOTAL SALES TAX DIVERSION FOR CITY
Lucedale	$447,459	$219	$447,678
Lula	29,967	3,023	32,990
Lumberton	122,634	6,033	128,667
Lyon	10,758	0	10,758
Maben	67,113	0	67,113
Macon	229,650	247	229,897
Madison	151,876	0	151,876
Magee	728,840	0	728,840
Magnolia	125,491	6,820	132,311
Mantachie	50,480	31	50,511
Mantee	17,531	0	17,531
Marietta	7,749	5,894	13,643
Marion	43,587	4,009	47,596
Marks	199,137	10,464	209,601
Mathiston	66,220	0	66,220
Mayersville	4,090	0	4,090
McComb	2,153,061	0	2,153,061
McCool	9,832	38	9,870
McLain	32,700	0	32,700
Meadville	84,682	0	84,682
Mendenhall	282,098	2,411	284,509
Meridian	6,302,737	92,353	6,395,090
Merigold	18,810	0	18,810
Metcalfe	11,039	0	11,039
Mize	19,534	5,183	24,717
Monticello	245,855	3,882	249,737
Montrose	5,127	0	5,127
Moorhead	45,069	0	45,069
Morgan City	4,748	0	4,748
Morton	288,647	18,927	307,574
Moss Point	784,469	2,119	786,588
Mound Bayou	22,321	0	22,321
Mt. Olive	54,037	63	54,100
Myrtle	21,121	0	21,121
Natchez	3,036,311	46,188	3,082,499
Nettleton	151,638	331	151,969
New Albany	1,051,075	3,815	1,054,890
New Augusta	32,137	38	32,175
New Hebron	47,460	50	47,510
Newton	442,869	9,130	451,999
North Carrollton	33,625	0	33,625
Noxapater	34,743	0	34,743
Oakland	5,170	55	5,225
Ocean Springs	1,168,983	2,594	1,171,577
Okolona	215,333	0	215,333
Olive Branch	351,984	3,687	355,671
Osyka	24,092	0	24,092

SALES TAX PAYMENTS TO INDIVIDUAL MUNICIPALITIES
AND AMOUNTS DIVERTED FOR REPAYMENT OF AIR & WATER
POLLUTION CONTROL GRANTS BY THE STATE TAX COMMISSION
FISCAL YEAR ENDING JUNE 30, 1988

	PAYMENT TO CITY	PAYMENT TO AIR & WATER POLLUTION BOARD	TOTAL SALES TAX DIVERSION FOR CITY
Oxford	$1,631,299	$31,179	$1,662,478
Pace	2,718	3,256	5,974
Pachuta	6,396	5,771	12,167
Paden	1,023	0	1,023
Pascagoula	3,216,416	33,800	3,250,216
Pass Christian	216,439	4,031	220,470
Paulding	1,197	0	1,197
Pearl	2,202,982	21,257	2,224,239
Pelahatchie	137,344	120	137,464
Petal	575,234	20,891	596,125
Philadelphia	1,117,562	9,957	1,127,519
Picayune	1,321,489	473	1,321,962
Pickens	69,979	2,181	72,160
Pittsboro	9,347	31	9,378
Plantersville	48,772	1,129	49,901
Polkville	5,601	0	5,601
Pontotoc	751,546	378	751,924
Pope	2,603	0	2,603
Poplarville	210,942	8,678	219,620
Port Gibson	190,891	6,710	197,601
Potts Camp	44,750	49	44,799
Prentiss	359,946	9,063	369,009
Puckett	17,891	5,648	23,539
Purvis	209,523	14,029	223,552
Quitman	351,846	12,484	364,330
Raleigh	113,284	16,490	129,774
Raymond	80,835	186	81,021
Renova	1,571	0	1,571
Richland	1,237,610	0	1,237,610
Richton	186,097	0	186,097
Ridgeland	3,189,811	1,523	3,191,334
Rienzi	12,239	0	12,239
Ripley	651,619	273	651,892
Rolling Fork	267,640	321	267,961
Rosedale	88,926	4,707	93,633
Roxie	8,909	0	8,909
Ruleville	149,134	0	149,134
Sallis	4,434	0	4,434
Saltillo	66,431	39	66,470
Sandersville	46,891	1,113	48,004
Sardis	217,587	295	217,882
Satartia	5,392	0	5,392
Schlater	2,880	2,511	5,391
Scooba	16,379	894	17,273
Sebastapol	52,749	0	52,749
Seminary	28,446	0	28,446
Senatobia	884,331	7,913	892,244

SALES TAX PAYMENTS TO INDIVIDUAL MUNICIPALITIES
AND AMOUNTS DIVERTED FOR REPAYMENT OF AIR & WATER
POLLUTION CONTROL GRANTS BY THE STATE TAX COMMISSION
FISCAL YEAR ENDING JUNE 30, 1988

	PAYMENT TO CITY	PAYMENT TO AIR & WATER POLLUTION BOARD	TOTAL SALES TAX DIVERSION FOR CITY
Shannon	$95,809	$37	$95,846
Shaw	79,402	0	79,402
Shelby	120,817	2,225	123,042
Sherman	27,098	0	27,098
Shubuta	15,706	10,626	26,332
Shuqualak	46,287	0	46,287
Sidon	9,222	0	9,222
Silver City	6,364	0	6,364
Silver Creek	16,106	0	16,106
Slate Springs	6,732	0	6,732
Sledge	25,054	1,267	26,321
Smithville	37,913	38	37,951
Soso	36,387	0	36,387
Southaven	2,001,510	1,552	2,003,062
Starkville	1,749,924	38,374	1,788,298
State Line	52,551	6,466	59,017
Stonewall	52,416	109	52,525
Sturgis	23,963	0	23,963
Summit	175,962	0	175,962
Sumner	39,286	7,263	46,549
Sumrall	50,466	14,560	65,026
Sunflower	15,386	1,413	16,799
Sylvarena	4,242	0	4,242
Taylor	2,574	0	2,574
Taylorsville	180,098	0	180,098
Tchula	56,704	3,123	59,827
Terry	52,463	106	52,569
Thaxton	5,294	0	5,294
Tillatoba	783	0	783
Tishomingo	41,048	47	41,095
Toccopola	3,200	0	3,200
Tremont	18,403	0	18,403
Tunica	219,613	6,342	225,955
Tupelo	5,951,322	102,729	6,054,051
Tutwiler	33,701	75	33,776
Tylertown	392,582	0	392,582
Union	234,433	4,594	239,027
Utica	127,991	0	127,991
Vaiden	80,820	2,712	83,532
Vardaman	59,529	4,850	64,379
Verona	106,058	10,754	116,812
Vicksburg	3,359,196	99,595	3,458,791
Walnut	107,404	1,471	108,875
Walnut Grove	24,240	0	24,240
Walthall	7,586	0	7,586
Water Valley	303,865	9,903	313,768
Waveland	524,898	29,593	554,491

SALES TAX PAYMENTS TO INDIVIDUAL MUNICIPALITIES
AND AMOUNTS DIVERTED FOR REPAYMENT OF AIR & WATER
POLLUTION CONTROL GRANTS BY THE STATE TAX COMMISSION
FISCAL YEAR ENDING JUNE 30, 1988

	PAYMENT TO CITY	PAYMENT TO AIR & WATER POLLUTION BOARD	TOTAL SALES TAX DIVERSION FOR CITY
Waynesboro	$853,447	$34,286	$887,733
Webb	85,940	0	85,940
Weir	18,003	1,532	19,535
Wesson	66,362	3,705	70,067
West	8,647	1,875	10,522
West Point	887,061	0	887,061
Wiggins	359,723	3,627	363,350
Winona	513,070	1,289	514,359
Winstonville	2,054	0	2,054
Woodland	2,680	0	2,680
Woodville	174,447	2,145	176,592
Yazoo City	1,138,527	16,849	1,155,376
Total for Cities	$150,444,250	$2,514,992	$152,959,242

TCSYBJ7

COUNTIES OF MISSISSIPPI

SALES AND TAX BY INDUSTRY GROUP---FISCAL YEAR 1988

	TOTAL FOR COUNTY	AUTOMOTIVE	MACHINERY EQUIPMENT AND SUPPLIES	FOOD AND BEVERAGES	FURNITURE & FIXTURES	PUBLIC UTILITIES	APPAREL & GEN. MDSE.
ADAMS							
NUMBER TAXPAYERS	1,298	184	106	299	58	3	95
GROSS TAX	17,435,176	2,250,466	1,411,378	4,051,874	445,430	755,736	3,164,071
GROSS SALES	321,923,353	51,686,267	27,274,824	67,531,376	7,423,856	17,318,920	52,691,583
ALCORN							
NUMBER TAXPAYERS	1,210	336	47	214	67	12	101
GROSS TAX	10,958,843	1,439,513	259,684	3,535,947	365,503	454,416	2,241,016
GROSS SALES	206,937,761	32,369,173	7,826,788	58,932,573	6,391,726	10,731,399	36,664,389
AMITE							
NUMBER TAXPAYERS	248	50	10	75	10	2	13
GROSS TAX	1,745,155	216,213	17,952	620,980	33,129	74,788	87,782
GROSS SALES	35,297,340	4,665,080	342,063	10,349,683	552,155	1,748,412	1,463,037
ATTALA							
NUMBER TAXPAYERS	534	118	28	156	20	7	47
GROSS TAX	5,096,042	751,736	130,725	1,607,316	115,712	228,884	1,054,172
GROSS SALES	95,210,750	15,563,360	4,412,946	26,788,648	1,928,539	4,684,862	17,568,760
BENTON							
NUMBER TAXPAYERS	171	43	4	45	4	2	8
GROSS TAX	629,738	118,776	15,804	301,799	4,175	20,586	22,965
GROSS SALES	12,322,432	2,437,216	379,692	5,029,987	69,589	437,996	381,047
BOLIVAR							
NUMBER TAXPAYERS	1,082	135	52	335	44	12	106
GROSS TAX	10,445,938	1,532,343	564,822	3,519,864	294,421	511,829	1,423,688
GROSS SALES	198,860,046	33,127,888	15,015,530	58,664,516	4,907,023	11,889,166	23,680,345
CALHOUN							
NUMBER TAXPAYERS	458	93	25	81	39	9	53
GROSS TAX	3,186,036	484,710	165,594	1,029,706	68,468	254,093	450,402
GROSS SALES	60,657,642	10,411,732	4,676,487	17,161,795	1,141,143	5,807,815	7,506,721
CARROLL							
NUMBER TAXPAYERS	190	33	6	85	3	4	9
GROSS TAX	865,833	147,813	22,036	337,177	120	36,303	14,142
GROSS SALES	16,136,769	2,535,338	852,547	5,619,628	1,998	884,497	235,701
CHICKASAW							
NUMBER TAXPAYERS	523	117	14	110	40	7	42
GROSS TAX	4,300,502	776,964	110,751	1,377,641	264,026	244,598	718,956
GROSS SALES	82,929,625	18,696,737	3,125,512	22,960,733	4,400,434	6,179,574	11,818,849
CHOCTAW							
NUMBER TAXPAYERS	193	51	6	40	13	3	19
GROSS TAX	1,140,484	234,830	11,851	429,863	27,734	40,023	90,048
GROSS SALES	22,336,888	4,661,317	530,502	7,164,398	462,237	983,039	1,500,813
CLAIBORNE							
NUMBER TAXPAYERS	219	34	9	100	5	2	11
GROSS TAX	2,374,689	194,830	159,824	657,962	32,224	71,069	107,294
GROSS SALES	58,018,724	3,748,012	8,911,040	10,966,053	537,066	1,712,198	1,782,137
CLARKE							
NUMBER TAXPAYERS	422	128	17	95	15	8	20
GROSS TAX	2,679,506	503,471	36,152	833,074	76,325	207,251	270,336
GROSS SALES	52,958,444	9,995,571	1,648,461	13,884,591	1,272,094	5,483,506	4,505,610
CLAY							
NUMBER TAXPAYERS	545	111	13	185	18	6	40
GROSS TAX	5,014,927	711,233	9,496	1,970,026	144,625	285,676	838,948
GROSS SALES	95,365,892	17,813,653	209,672	32,833,834	2,410,423	7,413,377	13,579,280
COAHOMA							
NUMBER TAXPAYERS	975	140	48	287	41	12	83
GROSS TAX	11,191,629	1,494,276	821,091	3,079,314	379,380	522,218	1,726,620
GROSS SALES	210,936,735	33,481,865	18,714,158	51,322,007	6,323,006	11,626,692	28,361,496
COPIAH							
NUMBER TAXPAYERS	560	102	29	162	33	8	41
GROSS TAX	5,336,579	855,455	43,063	2,016,897	181,714	248,739	812,592
GROSS SALES	101,690,594	20,631,531	892,694	33,615,011	3,028,572	5,549,174	13,535,213
COVINGTON							
NUMBER TAXPAYERS	414	93	25	87	17	8	40
GROSS TAX	2,929,798	860,968	37,365	838,717	70,184	128,917	251,593
GROSS SALES	59,004,920	20,340,620	838,948	13,978,638	1,169,730	3,155,103	4,192,648
DESOTO							
NUMBER TAXPAYERS	1,434	231	85	281	87	18	109
GROSS TAX	18,711,896	1,544,554	298,490	7,152,262	452,494	625,103	2,633,688
GROSS SALES	350,355,754	36,216,773	7,108,702	119,204,609	7,541,580	16,651,553	43,877,596
FORREST							
NUMBER TAXPAYERS	2,242	428	108	520	116	10	138
GROSS TAX	33,416,245	4,530,926	1,396,993	8,485,801	1,363,224	1,582,936	5,982,086
GROSS SALES	630,943,887	139,712,290	29,360,646	141,430,294	22,720,444	38,923,234	99,409,777
FRANKLIN							
NUMBER TAXPAYERS	188	37	5	53	7	5	13
GROSS TAX	1,191,919	185,079	30,691	301,459	13,948	77,660	140,811
GROSS SALES	23,932,606	4,222,416	613,313	5,024,326	232,473	1,756,798	2,346,858
GEORGE							
NUMBER TAXPAYERS	419	103	32	72	16	5	33
GROSS TAX	2,727,985	400,632	120,442	1,074,630	54,994	82,132	256,111
GROSS SALES	51,218,921	8,633,678	2,605,376	17,910,539	916,569	2,158,524	4,254,883

DISTRIBUTION BY INDUSTRY GROUP

LBR. & BLDG MATERIALS	MISCELLANEOUS RETAIL	MISCELLANEOUS SERVICES	WHOLESALE	CONTRACTING	RECREATION AMUSEMENT	TOTAL RETAIL	
102 1,076,007 17,933,484	246 1,161,443 19,371,056	137 1,800,055 30,426,954	16 536,865 10,805,849	48 719,822 18,625,071	4 62,047 1,034,111	1282 16,898,331 311,117,504	01
113 872,385 14,539,785	238 576,165 9,657,279	47 278,036 4,652,124	10 263,169 7,333,686	51 646,646 17,699,369	4 26,363 439,379	1200 10,695,674 199,604,054	02
26 169,053 2,817,558	42 89,496 1,499,728	10 27,921 465,347	1,296 25,094	10 606,547 11,569,184		248 1,743,859 35,272,247	03
34 307,143 5,119,061	78 370,272 6,171,214	18 117,837 1,963,947	8 219,895 5,917,816	19 191,141 5,270,926		526 4,876,147 89,292,934	04
3 860 14,330	39 45,315 755,256	8 8,545 321,634		12 84,201 2,374,658		169 624,927 12,233,064	05
56 635,149 10,585,844	175 565,038 9,435,339	72 529,254 9,961,226	7 229,709 6,778,076	34 634,674 16,725,679	4 5,367 89,443	1075 10,216,230 194,061,971	06
29 358,393 5,973,226	89 202,800 3,381,246	27 55,351 943,038	3 3,446 60,239	9 132,996 3,589,572		455 3,182,591 60,597,403	07
16 96,479 1,607,994	21 143,848 2,397,476	5 5,979 273,655	460 13,669	8 61,476 1,714,266		190 865,374 16,123,100	08
46 311,725 5,195,428	90 177,332 2,965,760	26 111,057 1,914,090	6 12,899 254,327	19 192,645 5,407,720	6 1,948 32,460	517 4,287,603 82,695,297	09
11 143,096 2,384,944	26 38,101 638,813	13 13,409 223,484	3 15,059 259,830	7 124,448 3,493,822		190 1,125,426 22,077,058	10
8 88,153 1,469,217	34 105,812 1,763,543	5 16,832 280,029		7 938,151 26,792,916	3 889 14,819	218 2,373,010 57,977,029	11
27 233,764 3,896,066	76 140,604 2,340,070	25 82,423 1,362,435		10 314,854 8,847,148		421 2,678,135 52,935,553	12
26 316,998 5,283,312	85 295,068 5,009,334	25 139,531 2,325,528		33 301,190 8,440,993	3 1,433 23,876	545 5,014,223 95,343,282	13
89 600,941 10,015,704	171 751,449 12,548,918	59 555,316 11,066,657	11 875,906 17,577,866	47 366,845 9,613,791	5 18,276 304,593	984 10,315,723 193,358,869	14
45 220,540 3,675,667	95 386,042 6,479,994	25 97,597 1,655,333		17 449,061 12,385,276		558 5,321,812 101,420,468	15
23 107,844 1,797,403	75 192,210 3,220,398	13 32,296 538,241	8 147,980 2,615,337	22 259,050 7,113,260	3 2,676 44,593	406 2,781,818 56,389,583	16
157 1,237,292 23,621,569	289 1,186,349 19,778,546	58 555,830 9,524,891	5 861,630 14,468,388	131 1,975,766 53,887,519	3 88,441 1,474,027	1429 17,850,266 335,887,366	17
186 5,055,823 53,930,482	487 2,860,962 47,931,522	128 1,382,529 23,042,193	16 1,034,915 20,550,085	90 1,561,459 43,956,060	15 178,611 2,976,860	2226 32,381,330 610,393,802	18
12 134,124 2,235,409	31 68,721 1,145,359	15 9,930 165,494		6 221,246 6,052,673		186 1,184,756 23,813,218	19
34 283,867 4,731,128	97 205,386 3,424,751	16 27,763 462,715		9 212,338 5,943,510		417 2,719,638 51,064,527	20

COUNTIES OF MISSISSIPPI

SALES AND TAX BY INDUSTRY GROUP---FISCAL YEAR 1988

	TOTAL FOR COUNTY	AUTOMOTIVE	MACHINERY EQUIPMENT AND SUPPLIES	FOOD AND BEVERAGES	FURNITURE & FIXTURES	PUBLIC UTILITIES	APPAREL & GEN. MDSE.
GREENE							
NUMBER TAXPAYERS	190	40	7	61	8	4	23
GROSS TAX	1,338,570	231,411	15,958	414,617	2,412	31,048	83,469
GROSS SALES	28,220,078	5,120,350	271,949	6,910,296	40,202	822,524	1,591,169
GRENADA							
NUMBER TAXPAYERS	780	167	31	225	28	5	59
GROSS TAX	9,169,369	1,985,920	352,565	2,555,696	196,986	376,121	1,503,896
GROSS SALES	136,321,719	31,796,412	9,962,113	62,561,686	3,249,773	8,824,444	24,972,928
HANCOCK							
NUMBER TAXPAYERS	907	121	42	263	29	6	48
GROSS TAX	8,290,942	785,112	143,627	3,011,014	159,340	267,257	792,387
GROSS SALES	166,791,975	17,873,327	5,326,935	50,183,673	2,655,677	5,858,451	13,109,167
HARRISON							
NUMBER TAXPAYERS	4,736	766	263	1,218	199	20	275
GROSS TAX	67,961,819	9,372,532	1,896,890	17,912,218	2,115,115	2,927,415	11,263,767
GROSS SALES	1,296,726,359	221,463,192	34,451,612	298,557,568	35,251,991	69,292,047	186,377,716
HINDS							
NUMBER TAXPAYERS	6,960	1,068	352	1,576	323	36	471
GROSS TAX	149,267,836	23,182,152	6,755,290	33,502,804	5,756,992	11,954,499	22,969,736
GROSS SALES	2,850,549,270	508,351,766	151,703,170	508,381,086	95,916,726	232,028,747	381,345,937
HOLMES							
NUMBER TAXPAYERS	504	85	14	210	14	8	58
GROSS TAX	3,524,783	618,066	262,548	1,461,667	110,666	196,361	359,292
GROSS SALES	67,792,592	8,646,916	6,686,314	24,361,168	1,844,430	4,582,368	5,978,250
HUMPHREYS							
NUMBER TAXPAYERS	336	50	22	105	15	6	29
GROSS TAX	2,932,926	464,176	338,123	939,295	67,717	114,139	398,742
GROSS SALES	57,742,660	9,786,238	8,652,061	15,654,952	1,128,613	2,607,895	6,631,899
ISSAQUENA							
NUMBER TAXPAYERS	29	3	3	15		2	
GROSS TAX	132,671	5,328	3,929	29,350		3,518	
GROSS SALES	2,827,824	93,335	66,857	488,838		78,910	
ITTAWAMBA							
NUMBER TAXPAYERS	685	146	15	83	33	7	37
GROSS TAX	5,708,977	522,976	46,650	1,059,039	79,562	121,123	700,184
GROSS SALES	79,069,920	13,146,530	2,143,757	17,650,681	1,522,699	4,466,960	11,669,764
JACKSON							
NUMBER TAXPAYERS	2,675	472	135	629	108	10	177
GROSS TAX	34,137,190	6,336,218	861,730	11,510,278	769,151	1,805,847	5,980,381
GROSS SALES	643,571,835	93,658,769	24,687,038	191,838,352	12,685,880	40,721,866	99,196,345
JASPER							
NUMBER TAXPAYERS	377	76	25	89	8	16	26
GROSS TAX	3,202,002	476,890	285,879	1,027,606	30,900	121,669	191,685
GROSS SALES	60,167,634	9,819,652	5,658,766	17,124,662	515,003	3,333,559	3,194,339
JEFFERSON							
NUMBER TAXPAYERS	158	28	5	84	5	4	7
GROSS TAX	812,315	130,020	9,522	622,032	967	36,451	88,999
GROSS SALES	15,349,735	2,050,669	191,512	7,033,886	15,787	950,384	1,483,321
JEFF DAVIS							
NUMBER TAXPAYERS	326	52	14	89	14	7	34
GROSS TAX	2,434,305	398,359	47,723	1,014,074	35,116	105,390	371,005
GROSS SALES	44,646,359	8,552,763	917,020	16,901,264	585,268	2,305,824	6,157,769
JONES							
NUMBER TAXPAYERS	1,990	376	212	360	97	24	103
GROSS TAX	26,487,202	3,756,098	2,937,321	6,111,836	1,031,026	1,071,927	4,134,596
GROSS SALES	489,931,507	85,310,357	54,206,756	101,866,139	17,183,800	20,719,451	68,758,030
KEMPER							
NUMBER TAXPAYERS	256	55	17	97	9	6	15
GROSS TAX	1,255,123	121,728	17,672	590,819	45,510	45,885	67,796
GROSS SALES	23,384,511	2,453,012	706,816	9,847,000	758,510	906,689	1,129,536
LAFAYETTE							
NUMBER TAXPAYERS	718	100	16	161	29	10	53
GROSS TAX	9,447,591	1,170,517	22,451	3,133,137	273,671	367,036	1,812,783
GROSS SALES	171,311,186	27,329,322	536,012	52,219,051	4,561,185	7,073,978	30,121,213
LAMAR							
NUMBER TAXPAYERS	675	128	40	116	26	9	59
GROSS TAX	7,691,765	616,665	136,305	2,825,924	96,433	105,624	2,030,696
GROSS SALES	143,093,936	14,547,065	2,755,175	47,098,819	1,607,223	2,625,740	35,468,157
LAUDERDALE							
NUMBER TAXPAYERS	2,553	498	130	662	137	13	158
GROSS TAX	35,085,769	5,585,119	1,190,312	9,517,001	1,195,056	1,527,540	6,214,690
GROSS SALES	671,316,920	138,755,260	24,108,612	158,616,994	19,917,637	40,148,553	102,968,050
LAWRENCE							
NUMBER TAXPAYERS	311	56	7	88	21	5	19
GROSS TAX	2,276,226	342,552	99,265	707,704	80,233	89,382	164,152
GROSS SALES	49,960,676	8,344,918	6,072,155	11,795,095	1,337,222	2,028,330	2,735,873
LEAKE							
NUMBER TAXPAYERS	486	111	30	116	25	12	66
GROSS TAX	4,403,671	853,528	286,930	1,363,508	84,372	134,950	871,156
GROSS SALES	88,817,006	21,703,471	8,955,882	22,725,179	1,406,210	3,210,738	14,519,304

DISTRIBUTION BY INDUSTRY GROUP

LBR. & BLDG MATERIALS	MISCELLANEOUS RETAIL	MISCELLANEOUS SERVICES	WHOLESALE	CONTRACTING	RECREATION AMUSEMENT	TOTAL RETAIL	
14 84,930 1,426,829	26 32,145 535,754	5 69,022 1,150,377				188 1,329,269 28,063,564	21
59 654,706 11,995,126	146 365,358 5,068,071	37 426,077 7,260,264	5 39,134 668,272	36 715,859 19,957,117		775 9,130,214 185,653,447	22
52 581,326 7,722,114	219 538,306 8,001,583	42 274,555 4,575,922		74 1,691,003 47,700,380	3 43,686 728,072	906 8,289,011 166,735,270	23
375 4,590,465 61,307,917	925 5,326,151 92,196,588	333 4,363,013 67,717,014	23 2,707,709 56,067,052	271 5,221,689 147,772,823	36 586,854 6,114,238	4716 65,234,110 1,240,679,307	24
512 12,130,839 196,867,647	1,847 14,419,943 241,468,172	366 6,327,443 105,572,444	22 11,327,223 211,847,771	358 8,654,871 240,483,551	21 288,015 4,800,254	6938 137,940,613 2,638,701,499	25
26 186,803 3,110,058	52 206,867 3,447,796	25 128,437 3,456,356		9 197,174 5,582,985		502 3,507,705 67,502,746	26
14 184,332 2,738,877	34 109,935 1,832,257	19 118,834 2,995,284		18 221,140 5,439,212		314 2,959,020 57,498,398	27
		3 7,359 230,292		4 48,670 1,162,012		29 132,671 2,827,824	28
41 210,052 3,500,877	87 163,964 2,732,996	15 37,421 548,451	249 8,299	20 762,336 21,678,548	4 5,601 93,356	488 3,708,728 79,061,621	29
202 2,640,326 46,035,923	636 2,617,592 44,220,713	142 1,216,458 23,327,666	9 302,963 5,296,195	144 2,522,449 65,587,077	11 95,786 1,596,433	2666 33,804,227 638,305,641	30
14 281,549 6,692,696	63 197,366 3,306,349	39 146,967 5,782,721	3 6,422 137,029	18 235,510 6,637,397		374 3,195,581 60,060,806	31
3 23,820 397,000	16 39,303 655,048	5 2,734 45,064	37 1,233			158 812,278 15,348,502	32
16 146,149 2,435,816	55 138,656 2,310,962	20 126,264 2,371,066		13 52,226 1,583,104		325 2,632,962 46,620,838	33
164 1,460,632 26,007,245	355 1,728,112 28,887,135	184 2,818,530 47,148,536	16 685,685 15,212,872	88 711,935 19,957,150	11 59,766 996,095	1974 25,801,518 474,718,635	34
13 134,449 2,240,820	29 69,545 1,159,120	5 17,661 294,356		9 131,305 3,679,655		255 1,262,368 23,170,514	35
57 615,583 13,226,402	220 969,323 16,185,356	30 331,711 5,609,797	9 218,925 3,919,963	29 426,912 11,707,185	4 109,543 1,825,722	709 9,228,668 167,391,223	36
46 280,438 6,673,971	152 724,387 12,073,137	52 177,643 2,960,715	3 432,871 16,019,630	39 257,905 7,153,711	5 6,875 114,590	672 7,258,892 129,076,304	37
167 2,597,966 43,299,513	523 2,643,878 44,923,927	116 1,269,313 21,158,585	28 1,896,208 35,053,253	130 1,467,371 40,534,964	11 81,095 1,351,583	2525 33,389,540 635,263,667	38
23 233,172 5,886,206	59 136,918 2,281,970	14 61,253 687,554		9 381,596 10,731,352		311 2,276,224 49,940,676	39
31 322,270 5,371,170	49 186,749 3,142,217	16 42,379 774,699	6 9,752 184,725	24 247,875 6,641,409		480 4,393,719 88,650,281	40

TCSY307

COUNTIES OF MISSISSIPPI

SALES AND TAX BY INDUSTRY GROUP---FISCAL YEAR 1988

	TOTAL FOR COUNTY	AUTOMOTIVE	MACHINERY EQUIPMENT AND SUPPLIES	FOOD AND BEVERAGES	FURNITURE & FIXTURES	PUBLIC UTILITIES	APPAREL & GEN. MDSE.
LEE							
NUMBER TAXPAYERS	2,457	540	122	476	159	17	192
GROSS TAX	37,510,958	5,212,988	1,831,915	9,279,136	1,511,516	1,313,356	6,630,331
GROSS SALES	727,212,687	149,230,023	43,333,181	154,652,577	25,191,989	30,031,509	109,689,818
LEFLORE							
NUMBER TAXPAYERS	1,103	175	61	341	59	5	90
GROSS TAX	15,083,831	2,169,538	932,836	3,882,649	661,437	618,486	2,173,157
GROSS SALES	289,039,035	50,174,648	21,265,052	64,710,944	11,023,968	13,704,953	36,049,423
LINCOLN							
NUMBER TAXPAYERS	900	133	72	182	46	3	80
GROSS TAX	11,025,928	1,636,264	705,768	3,161,145	286,608	373,040	1,895,142
GROSS SALES	211,055,276	39,434,565	15,875,514	52,685,858	4,776,803	8,596,644	31,533,513
LOWNDES							
NUMBER TAXPAYERS	1,862	320	86	471	104	11	147
GROSS TAX	26,286,040	3,962,713	1,128,379	6,296,978	1,217,300	934,956	5,365,671
GROSS SALES	506,923,575	103,787,434	25,023,233	104,949,840	20,288,379	22,045,789	89,286,275
MADISON							
NUMBER TAXPAYERS	1,440	169	55	400	65	12	128
GROSS TAX	24,848,523	2,336,753	612,761	6,369,680	710,079	822,742	7,629,746
GROSS SALES	461,038,896	50,171,080	13,412,423	106,161,539	11,834,671	19,330,809	127,055,120
MARION							
NUMBER TAXPAYERS	765	140	56	187	32	10	71
GROSS TAX	7,897,510	1,393,259	488,465	2,306,987	160,368	279,739	1,213,537
GROSS SALES	145,960,787	23,499,550	9,925,433	38,449,859	2,672,807	6,637,443	20,225,659
MARSHALL							
NUMBER TAXPAYERS	626	125	11	212	27	4	40
GROSS TAX	5,048,618	571,747	156,026	2,022,209	57,571	213,214	822,801
GROSS SALES	94,195,865	13,732,241	3,954,371	33,703,550	959,524	6,049,887	13,638,128
MONROE							
NUMBER TAXPAYERS	921	236	47	188	38	13	71
GROSS TAX	9,241,482	1,524,324	307,757	2,616,748	219,652	515,032	1,517,124
GROSS SALES	179,654,360	34,323,927	7,439,325	43,512,547	3,660,876	14,866,738	25,285,464
MONTGOMERY							
NUMBER TAXPAYERS	328	43	8	78	13	7	28
GROSS TAX	3,046,330	372,323	41,221	975,705	74,214	146,363	629,775
GROSS SALES	56,916,005	7,637,555	861,456	16,261,776	1,236,909	3,501,764	10,493,064
NESHOBA							
NUMBER TAXPAYERS	639	175	23	149	38	3	83
GROSS TAX	6,433,714	1,239,665	211,953	2,233,973	182,911	226,383	1,265,572
GROSS SALES	123,937,670	29,852,890	5,665,961	37,232,962	3,048,519	5,914,995	21,092,923
NEWTON							
NUMBER TAXPAYERS	509	137	18	109	27	11	42
GROSS TAX	4,170,222	777,025	40,668	1,444,758	111,724	197,101	635,015
GROSS SALES	80,554,595	19,564,120	925,100	24,079,148	1,862,068	5,026,397	10,583,607
NOXUBEE							
NUMBER TAXPAYERS	320	62	5	121	9	4	29
GROSS TAX	1,919,436	295,793	9,890	847,870	33,838	85,968	226,356
GROSS SALES	34,882,698	6,022,259	251,013	14,131,199	563,975	1,938,985	3,772,580
OKTIBBEHA							
NUMBER TAXPAYERS	797	144	41	162	41	6	79
GROSS TAX	10,454,540	1,182,260	110,520	3,801,274	437,573	453,741	1,819,047
GROSS SALES	193,550,571	27,112,239	2,377,343	63,356,698	7,292,905	10,082,107	30,317,514
PANOLA							
NUMBER TAXPAYERS	747	160	27	200	37	7	66
GROSS TAX	8,054,923	1,227,261	373,272	2,796,347	213,471	302,002	877,312
GROSS SALES	161,352,632	29,376,310	8,355,159	46,605,875	5,557,864	8,102,082	14,481,748
PEARL RIVER							
NUMBER TAXPAYERS	1,077	210	62	241	44	6	82
GROSS TAX	8,472,344	1,520,193	186,285	2,971,597	166,434	310,480	1,434,247
GROSS SALES	159,264,879	31,023,954	4,121,012	49,526,710	2,773,904	7,389,022	23,867,081
PERRY							
NUMBER TAXPAYERS	265	51	15	80	13	3	24
GROSS TAX	1,463,389	158,555	47,637	716,586	29,305	67,752	207,792
GROSS SALES	27,629,763	2,897,324	1,742,568	11,941,128	488,420	1,765,157	3,462,666
PIKE							
NUMBER TAXPAYERS	1,254	197	56	335	66	10	112
GROSS TAX	14,247,426	2,379,226	505,297	4,121,623	374,247	561,856	2,593,775
GROSS SALES	266,290,933	48,536,282	10,774,979	68,693,858	6,237,467	12,821,088	43,074,155
PONTOTOC							
NUMBER TAXPAYERS	647	168	28	99	42	7	57
GROSS TAX	4,416,859	731,067	106,005	1,406,609	111,797	191,444	898,671
GROSS SALES	84,250,703	17,329,260	2,718,205	23,443,525	1,863,283	5,101,398	14,972,395
PRENTISS							
NUMBER TAXPAYERS	714	238	22	112	47	14	68
GROSS TAX	5,541,651	1,039,150	96,572	1,740,704	134,690	273,357	1,009,964
GROSS SALES	107,055,744	26,689,167	2,051,627	29,011,786	2,578,178	6,919,575	16,826,177
QUITMAN							
NUMBER TAXPAYERS	315	46	7	132	11	8	25
GROSS TAX	1,599,587	207,786	48,675	635,567	25,634	113,251	190,497
GROSS SALES	30,252,219	4,315,386	1,407,719	10,592,806	427,566	2,633,761	3,174,957

DISTRIBUTION BY INDUSTRY GROUP

LBR. & BLDG MATERIALS	MISCELLANEOUS RETAIL	MISCELLANEOUS SERVICES	WHOLESALE	CONTRACTING	RECREATION AMUSEMENT	TOTAL RETAIL	
221 3,339,360 55,656,115	476 2,910,300 49,516,887	138 1,245,822 20,856,366	23 1,571,698 35,051,488	114 1,914,966 53,157,747	12 49,570 526,167	2437 35,939,259 692,161,199	41
63 756,735 12,612,269	173 1,095,064 18,260,692	63 1,044,476 17,135,754	11 886,075 19,063,571	59 840,271 22,662,191	3 23,135 385,588	1092 14,197,756 269,975,464	42
81 805,234 13,423,589	153 691,233 11,546,926	58 505,310 10,388,516	5 33,814 617,457	36 829,308 22,390,550		895 10,992,114 210,667,639	43
130 1,623,119 30,385,377	373 1,881,009 31,518,739	72 845,661 14,097,739	21 1,258,215 25,572,568	94 1,513,596 40,963,959	13 60,245 1,004,092	1841 25,029,825 481,350,827	44
95 1,426,261 23,771,067	396 2,143,372 35,915,382	73 1,374,968 18,355,273	3 161,346 3,898,270	58 1,759,345 49,412,242	6 101,479 1,691,323	1437 24,707,177 457,110,626	45
77 835,111 13,585,213	114 379,943 6,369,916	49 755,933 12,616,437	5 37,476 703,348	19 539,491 14,172,648	3 6,150 102,505	758 7,860,034 145,257,439	46
46 457,623 7,293,723	102 171,852 2,873,095	29 152,638 2,896,522	4 28,209 575,907	22 307,989 8,406,426	4 6,767 112,790	622 5,020,408 93,619,958	47
66 630,688 10,511,690	178 867,237 14,467,885	55 317,420 5,466,951	5 22,245 400,413	51 701,411 19,588,522	3 1,843 30,724	916 9,219,257 179,253,947	48
28 273,608 4,560,142	51 110,132 1,840,729	20 126,552 2,261,218		10 291,833 8,158,579		326 3,061,696 58,792,992	49
53 506,517 8,436,632	69 256,917 4,398,227	16 93,389 1,556,434	4 8,345 159,136	25 238,459 6,544,407		635 6,425,369 123,778,532	50
39 414,097 6,901,623	111 207,407 3,456,789	22 82,559 1,576,158	5 42,118 737,149	16 215,585 6,032,994		504 4,128,103 79,847,446	51
19 168,101 2,801,697	41 89,524 1,488,857	14 42,035 700,588	3 14,233 237,209	13 106,029 2,974,356		317 1,905,204 34,643,489	52
43 661,842 11,030,724	180 787,552 13,166,435	44 389,644 6,494,080	5 244,193 7,966,495	47 432,728 12,119,969	5 134,165 2,236,092	792 10,210,347 185,584,076	53
54 413,929 6,898,834	126 614,409 10,242,288	32 178,124 3,675,559	3 435,756 13,179,102	28 618,226 17,097,606	4 4,812 80,206	739 7,619,167 148,173,530	54
98 740,208 12,333,491	231 589,252 9,820,552	45 169,130 2,818,832	7 27,890 478,856	46 525,286 14,585,429	5 31,563 526,056	1070 8,444,453 158,786,043	55
13 36,599 609,988	50 64,901 1,081,849	6 5,976 99,599	4 5,889 98,158	9 122,595 3,440,855		264 1,457,499 27,531,605	56
101 963,547 16,059,144	236 1,028,786 17,176,548	71 443,856 7,398,139	11 979,604 19,987,137	46 557,678 14,914,138	13 37,202 620,028	1243 13,267,822 246,303,795	57
63 375,276 6,254,611	125 220,206 3,788,508	26 117,517 2,144,342	4 9,630 170,140	24 243,604 6,676,481	4 5,433 90,554	643 4,401,229 84,080,563	58
53 518,869 8,647,828	148 240,875 4,073,962	19 104,195 1,779,426		29 351,615 9,759,151	12 28,040 467,334	712 5,528,030 106,806,191	59
20 202,850 3,380,836	41 97,504 1,625,070	14 16,403 261,615	827 22,540	8 59,235 1,687,666	3 1,338 22,297	515 1,598,760 30,229,679	60

COUNTIES OF MISSISSIPPI

SALES AND TAX BY INDUSTRY GROUP---FISCAL YEAR 1988

	TOTAL FOR COUNTY	AUTOMOTIVE	MACHINERY EQUIPMENT AND SUPPLIES	FOOD AND BEVERAGES	FURNITURE & FIXTURES	PUBLIC UTILITIES	APPAREL & GEN. MDSE.
RANKIN							
NUMBER TAXPAYERS	2,319	433	214	312	93	27	127
GROSS TAX	31,652,986	6,488,554	2,693,878	7,401,596	862,038	1,481,203	2,870,792
GROSS SALES	609,994,552	149,821,803	51,016,241	123,360,178	14,367,334	34,904,824	45,856,142
SCOTT							
NUMBER TAXPAYERS	707	164	40	158	30	13	96
GROSS TAX	7,437,499	1,136,926	453,666	2,329,563	178,385	344,958	1,014,736
GROSS SALES	146,190,323	24,968,261	11,300,910	38,826,128	2,973,084	8,757,269	16,862,833
SHARKEY							
NUMBER TAXPAYERS	191	29	10	57	7	5	13
GROSS TAX	1,696,868	155,912	298,828	511,814	31,665	77,844	145,990
GROSS SALES	32,494,756	2,556,978	7,051,635	8,530,252	527,747	1,813,534	2,397,901
SIMPSON							
NUMBER TAXPAYERS	593	109	33	144	32	11	43
GROSS TAX	5,459,543	902,950	200,646	2,019,296	189,127	212,301	846,086
GROSS SALES	102,309,073	20,896,638	5,070,521	33,654,999	3,152,120	4,962,284	14,100,988
SMITH							
NUMBER TAXPAYERS	334	75	15	76	9	16	27
GROSS TAX	1,973,578	397,246	22,245	750,313	14,503	93,419	156,694
GROSS SALES	38,726,912	7,242,175	715,027	12,505,254	241,711	2,318,728	2,611,586
STONE							
NUMBER TAXPAYERS	341	43	18	71	13	1	23
GROSS TAX	2,393,238	341,233	36,272	830,445	68,598	83,178	305,210
GROSS SALES	46,184,961	12,585,836	1,093,463	13,507,444	1,143,301	2,042,661	5,014,484
SUNFLOWER							
NUMBER TAXPAYERS	711	123	23	216	30	11	64
GROSS TAX	7,781,997	1,256,584	511,746	2,707,977	133,423	379,713	1,094,624
GROSS SALES	146,930,361	25,437,828	8,145,935	45,133,043	2,223,728	8,568,817	18,089,503
TALLAHATCHIE							
NUMBER TAXPAYERS	387	79	20	137	17	6	20
GROSS TAX	2,340,503	383,013	267,166	879,603	29,778	102,686	229,164
GROSS SALES	46,465,658	7,697,736	6,796,822	14,660,077	496,307	2,322,659	3,819,419
TATE							
NUMBER TAXPAYERS	497	99	28	89	22	5	51
GROSS TAX	5,148,571	938,386	69,562	1,488,595	115,802	206,645	1,072,213
GROSS SALES	99,733,651	23,732,861	1,496,643	24,809,964	1,930,039	5,017,238	17,751,109
TIPPAH							
NUMBER TAXPAYERS	570	142	19	93	37	8	42
GROSS TAX	4,407,088	729,632	87,061	1,496,151	138,465	161,038	707,708
GROSS SALES	82,734,065	16,924,877	2,003,999	24,935,897	2,307,762	4,505,906	11,795,168
TISHOMINGO							
NUMBER TAXPAYERS	600	177	17	94	40	10	46
GROSS TAX	4,141,367	580,221	193,040	1,268,196	136,558	158,527	715,463
GROSS SALES	77,766,704	12,852,434	5,289,114	21,136,646	2,275,973	5,784,580	11,926,177
TUNICA							
NUMBER TAXPAYERS	227	26	10	96	9	2	14
GROSS TAX	2,101,323	271,661	265,025	581,361	84,204	53,796	187,503
GROSS SALES	46,103,269	6,477,443	8,497,579	9,689,407	1,403,401	1,257,097	3,125,070
UNION							
NUMBER TAXPAYERS	575	159	21	106	40	6	47
GROSS TAX	5,623,440	828,577	204,715	1,773,600	166,171	201,847	1,102,911
GROSS SALES	135,844,429	19,734,751	4,365,894	29,560,067	3,102,858	5,399,849	18,348,769
WALTHALL							
NUMBER TAXPAYERS	294	44	26	70	12	4	30
GROSS TAX	2,267,024	455,977	104,766	630,514	43,559	67,439	323,535
GROSS SALES	43,265,446	10,126,435	2,348,129	10,508,586	725,987	1,507,474	5,371,377
WARREN							
NUMBER TAXPAYERS	1,412	218	45	376	65	10	107
GROSS TAX	19,360,931	2,602,654	370,587	5,866,000	417,651	850,146	3,709,658
GROSS SALES	361,965,008	60,627,455	7,564,226	97,766,855	6,960,856	19,001,696	61,526,344
WASHINGTON							
NUMBER TAXPAYERS	1,967	298	111	554	126	17	165
GROSS TAX	26,225,282	3,696,762	1,233,488	7,078,419	849,749	1,311,255	5,494,827
GROSS SALES	496,937,634	88,646,019	30,498,432	117,973,885	14,162,519	30,088,487	91,451,951
WAYNE							
NUMBER TAXPAYERS	565	130	39	127	29	7	48
GROSS TAX	5,446,420	587,213	151,092	1,652,002	199,617	178,264	1,030,228
GROSS SALES	99,729,688	13,606,314	3,228,774	27,533,428	3,326,957	4,385,288	17,170,368
WEBSTER							
NUMBER TAXPAYERS	304	74	13	54	11	7	27
GROSS TAX	1,793,267	283,802	11,953	641,591	48,646	96,654	226,834
GROSS SALES	33,196,951	6,029,279	276,694	10,693,212	810,731	2,436,829	3,780,585
WILKINSON							
NUMBER TAXPAYERS	279	41	13	119	6	7	21
GROSS TAX	2,038,213	328,934	152,329	703,623	23,554	92,755	236,577
GROSS SALES	39,149,371	6,885,760	3,189,435	11,727,074	392,575	2,054,908	3,942,958
WINSTON							
NUMBER TAXPAYERS	439	77	22	85	16	7	40
GROSS TAX	4,362,119	536,265	117,236	1,239,468	73,355	255,310	912,410
GROSS SALES	84,839,521	14,610,967	3,297,489	20,657,847	1,222,586	7,771,110	15,159,706

DISTRIBUTION BY INDUSTRY GROUP

Gen. $ BLDG MATERIALS	MISCELLANEOUS RETAIL	MISCELLANEOUS SERVICES	WHOLESALE	CONTRACTING	RECREATION AMUSEMENT	TOTAL RETAIL	
245 3,643,734 59,729,006	593 2,878,185 48,529,139	139 1,129,632 19,539,252	5 46,497 1,262,466	185 2,360,529 64,232,352	9 36,350 605,835	2316 31,636,489 608,732,086	61
43 621,333 3,145,697	133 446,457 7,446,554	24 182,771 3,366,683	5 45,324 1,367,219	35 812,191 22,732,355		702 7,362,175 145,143,103	62
6 105,261 1,771,[illegible]	39 134,288 1,734,831	16 117,174 2,757,542		6 140,402 3,062,622	3 1,248 20,807	189 1,689,227 32,356,750	63
43 [illegible]4,261 4,571,[illegible]26	335 372,525 6,175,355	56 99,253 1,656,345	5 21,554 390,892	21 192,584 5,497,592	3 10,972 182,864	590 5,437,989 101,918,181	64
22 [illegible]35,[illegible]84 [illegible]31,409	56 135,925 1,799,[illegible]28	14 15,993 266,536	772 25,638	25 291,292 8,058,314		334 1,972,806 38,701,274	65
11 [illegible]4,582 [illegible]3,[illegible]37	71 [illegible]35,635 3,[illegible]4,946	13 12,435 325,914		18 133,932 3,659,437		340 2,378,772 45,927,289	66
30 141,366 [illegible]39,445	114 [illegible]67,[illegible]92 3,[illegible]32,[illegible]61	42 [illegible]29,457 [illegible]2,[illegible]14,547	4 68,991 1,887,535	29 503,601 13,230,136	5 6,564 109,404	707 7,713,006 165,062,767	67
18 [illegible],[illegible]17 [illegible],[illegible]81	91 [illegible]12,[illegible]66 1,[illegible]87,[illegible]38	13 [illegible]2,353 2,[illegible]35,[illegible]66		14 157,959 4,502,[illegible]71		385 2,529,105 46,272,557	68
63 [illegible]26,141 3,[illegible]67,[illegible]26	114 [illegible]39,[illegible]05 3,[illegible]49,[illegible]43	21 [illegible]35,[illegible]51 2,[illegible]18,[illegible]17		21 342,360 9,[illegible]31,646		495 5,125,458 99,262,251	69
53 [illegible]25,572 [illegible],[illegible]29,[illegible]14	143 [illegible]54,[illegible]35 4,[illegible]73,[illegible]38	33 [illegible]9,[illegible]27 1,[illegible]38,[illegible]51	3 32,136 [illegible]51,[illegible]71	35 192,[illegible]31 5,[illegible]69,[illegible]63	5 7,853 [illegible]30,[illegible]87	567 4,376,902 82,182,074	70
36 [illegible]92,[illegible]86 [illegible],[illegible]71,[illegible]39	131 [illegible],[illegible]91,[illegible]63 4,[illegible]53,[illegible]21	19 [illegible]34,[illegible]63 1,[illegible]41,[illegible]33		23 [illegible]97,[illegible]40 10,[illegible]32,[illegible]59	3 6,926 [illegible]15,[illegible]28	595 4,[illegible]26,[illegible]99 77,[illegible]73,[illegible]62	71
14 [illegible]7,[illegible]65 1,[illegible]18,[illegible]54	28 [illegible]8,[illegible]55 1,[illegible]29,[illegible]39	14 [illegible]44,[illegible]57 3,[illegible]71,[illegible]26		7 [illegible]56,[illegible]47 9,[illegible]28,[illegible]00		225 2,[illegible]92,[illegible]19 45,[illegible]98,[illegible]32	72
45 [illegible]12,[illegible]56 3,[illegible]75,[illegible]39	133 [illegible]54,[illegible]33 5,[illegible]13,[illegible]75	22 [illegible]72,[illegible]33 4,[illegible]36,[illegible]92	3 [illegible]31,[illegible]52 3,[illegible]56,[illegible]37	22 [illegible]80,[illegible]12 4,[illegible]86,[illegible]73	3 3,[illegible]11 [illegible]3,[illegible]23	572 5,[illegible]23,[illegible]87 102,[illegible]67,[illegible]92	73
26 [illegible]09,[illegible]95 [illegible],[illegible]44,[illegible]38	90 [illegible]53,[illegible]71 2,[illegible]22,[illegible]51	13 [illegible]2,[illegible]67 [illegible]69,[illegible]71	3 [illegible]3,[illegible]31 1,[illegible]27,[illegible]48	6 [illegible]06,[illegible]91 3,[illegible]08,[illegible]08		291 2,[illegible]16,[illegible]23 41,[illegible]37,[illegible]98	74
92 [illegible],[illegible]36,[illegible]19 [illegible]2,[illegible]47,[illegible]15	320 [illegible],[illegible]31,[illegible]29 24,[illegible]92,[illegible]28	94 [illegible],[illegible]42,[illegible]53 17,[illegible]35,[illegible]91	14 [illegible]92,[illegible]73 11,[illegible]52,[illegible]97	71 [illegible],[illegible]44,[illegible]01 34,[illegible]64,[illegible]36	10 [illegible]6,[illegible]21 [illegible]77,[illegible]11	1398 18,[illegible]68,[illegible]57 350,[illegible]12,[illegible]11	75
149 [illegible],[illegible]54,[illegible]57 [illegible]3,[illegible]76,[illegible]02	316 [illegible],[illegible]53,[illegible]39 30,[illegible]01,[illegible]95	138 [illegible],[illegible]72,[illegible]51 19,[illegible]16,[illegible]12	20 [illegible]49,[illegible]33 19,[illegible]51,[illegible]36	94 [illegible]33,[illegible]90 25,[illegible]41,[illegible]85	9 [illegible]7,[illegible]00 1,[illegible]28,[illegible]43	1947 25,[illegible]76,[illegible]49 477,[illegible]86,[illegible]30	76
45 [illegible]56,[illegible]51 [illegible],[illegible]27,[illegible]21	96 [illegible]86,[illegible]34 [illegible],[illegible]89,[illegible]01	53 [illegible]98,[illegible]65 13,[illegible]37,[illegible]79	4 [illegible]0,[illegible]48 [illegible]11,[illegible]39	38 [illegible]72,[illegible]96 7,[illegible]50,[illegible]99		561 5,[illegible]15,[illegible]72 99,[illegible]18,[illegible]69	77
19 [illegible]17,[illegible]17 3,[illegible]21,[illegible]51	87 [illegible]45,[illegible]27 2,[illegible]64,[illegible]44	12 [illegible]0,[illegible]35 [illegible]06,[illegible]19	3 [illegible],[illegible]26 [illegible]35,[illegible]35	15 [illegible]7,[illegible]41 2,[illegible]62,[illegible]30		301 1,[illegible]86,[illegible]41 33,[illegible]91,[illegible]96	78
12 [illegible]16,[illegible]16 1,[illegible]48,[illegible]11	43 [illegible]04,[illegible]79 1,[illegible]39,[illegible]61	10 [illegible]2,[illegible]45 [illegible]50,[illegible]51	4 [illegible]8,[illegible]43 [illegible]21,[illegible]06	3 [illegible]21,[illegible]60 6,[illegible]96,[illegible]36		275 2,[illegible]19,[illegible]73 38,[illegible]27,[illegible]65	79
40 [illegible]61,[illegible]06 4,[illegible]36,[illegible]88	83 [illegible]43,[illegible]97 4,[illegible]89,[illegible]23	15 [illegible]8,[illegible]69 1,[illegible]24,[illegible]28	3 [illegible]4,[illegible]79 [illegible]37,[illegible]60	28 [illegible]38,[illegible]37 6,[illegible]47,[illegible]75	4 [illegible]1,[illegible]86 [illegible]96,[illegible]61	436 4,[illegible]17,[illegible]40 84,[illegible]31,[illegible]61	80

COUNTIES OF MISSISSIPPI

SALES AND TAX BY INDUSTRY GROUP---FISCAL YEAR 1988

	TOTAL FOR COUNTY	AUTOMOTIVE	MACHINERY EQUIPMENT AND SUPPLIES	FOOD AND BEVERAGES	FURNITURE & FIXTURES	PUBLIC UTILITIES	APPAREL & GEN. MDSE.
YALOBUSHA							
NUMBER TAXPAYERS	326	74	8	71	15	6	23
GROSS TAX	2,247,465	335,062	6,580	873,114	70,300	132,364	282,548
GROSS SALES	42,859,975	7,086,036	164,543	14,551,937	1,171,672	3,856,530	4,678,037
YAZOO							
NUMBER TAXPAYERS	635	87	31	213	23	9	48
GROSS TAX	7,014,256	844,739	523,151	2,108,294	191,621	265,725	983,322
GROSS SALES	135,583,010	19,933,512	13,088,612	35,138,302	3,193,682	5,505,980	16,355,851
TOTAL FOR COUNTIES							
NUMBER TAXPAYERS	70,720	13,163	3,677	17,096	3,361	705	5,377
GROSS TAX	874,533,017	124,325,604	37,068,083	243,769,448	27,321,995	42,710,960	144,949,568
GROSS SALES	16,692,634,928	2,956,008,164	840,170,145	4,062,832,254	455,367,494	970,421,147	2,404,429,822
STAND DIVISION							
NUMBER TAXPAYERS	5,921	90	680	91	214	40	90
GROSS TAX	56,776,488	2,366,034	4,440,965	558,839	2,230,450	27,922,793	1,272,873
GROSS SALES	1,154,681,246	71,907,723	97,553,475	9,313,799	37,174,243	600,849,936	20,593,546
TOTAL FOR STATE							
NUMBER TAXPAYERS	76,641	13,253	4,357	17,187	3,575	745	5,467
GROSS TAX	931,314,505	126,691,639	41,509,049	244,328,287	29,552,445	70,633,753	146,222,441
GROSS SALES	17,837,316,174	3,027,915,887	937,723,821	4,072,146,253	492,541,738	1,571,271,083	2,425,023,369

TCSTB08

DISTRIBUTION BY INDUSTRY GROUP

LBR. & BLDG MATERIALS	MISCELLANEOUS RETAIL	MISCELLANEOUS SERVICES	WHOLESALE	CONTRACTING	RECREATION AMUSEMENT	TOTAL RETAIL	
20	78	7		21		324	81
190,718	150,532	25,321		160,777		2,227,459	
3,176,634	2,820,299	541,063		4,442,740		42,493,866	
44	113	29	11	23	4	624	82
274,696	405,118	261,361	434,600	713,885	7,746	6,579,657	
4,578,277	6,765,152	6,283,962	7,561,889	17,048,693	129,097	128,021,120	
5,107	14,165	3,720	460	3,348	338	70,260	
62,764,985	65,440,372	37,306,845	30,012,628	56,194,842	2,172,702	844,525,388	
1,045,084,841	1,097,127,072	652,216,571	608,735,301	1,553,030,138	36,211,773	16,073,899,626	
545	519	1,415	155	2,074	8	5766	83
2,523,091	2,428,856	10,348,251	675,204	1,987,076	22,045	56,101,284	
42,051,608	40,685,962	172,477,362	21,713,726	39,992,227	367,422	1,132,967,520	
5,852	14,687	5,135	615	5,422	346	76,026	
65,288,057	67,869,228	48,155,136	30,687,832	58,181,919	2,194,747	900,626,672	
1,088,136,447	1,137,813,054	824,593,934	630,449,027	1,593,022,365	36,579,195	17,206,867,147	

CITIES OF MISSISSIPPI

SALES AND TAX INDUSTRY GROUP---FISCAL YEAR 1988

	TOTAL FOR CITY	AUTOMOTIVE	MACHINERY EQUIPMENT AND SUPPLIES	FOOD AND BEVERAGES	FURNITURE & FIXTURES	PUBLIC UTILITIES	APPAREL & GEN. MDSE.
ABBEVILLE							
NUMBER TAXPAYERS	14			5		1	
GROSS TAX	39,378			14,956		6,106	
GROSS SALES	717,631			249,271		140,264	
ABERDEEN							
NUMBER TAXPAYERS	255	48	11	58	8	2	22
GROSS TAX	2,934,736	380,384	82,556	903,822	145,817	241,667	536,635
GROSS SALES	56,064,498	9,248,811	1,926,981	15,063,726	2,430,280	7,513,842	8,943,961
ACKERMAN							
NUMBER TAXPAYERS	100	33	3	15	6	1	11
GROSS TAX	704,068	157,092	5,563	261,030	24,098	34,906	77,126
GROSS SALES	13,253,862	3,814,424	119,434	4,350,537	401,635	835,311	1,285,459
ALCORN							
NUMBER TAXPAYERS	9			5			
GROSS TAX	5,901			4,948		148	
GROSS SALES	103,359			82,473		4,972	
ALLIGATOR							
NUMBER TAXPAYERS	8			4			
GROSS TAX	24,665			19,478		2,334	
GROSS SALES	444,013			324,679		52,325	
AMORY							
NUMBER TAXPAYERS	274	63	13	50	15	1	29
GROSS TAX	4,220,742	773,434	155,638	1,281,554	47,864	250,393	933,001
GROSS SALES	78,120,060	17,969,755	2,823,931	21,359,272	797,737	6,886,080	15,050,040
ANGUILLA							
NUMBER TAXPAYERS	33	4		12		1	
GROSS TAX	130,643	43,445	1,375	52,875		11,573	
GROSS SALES	2,385,383	674,911	128,633	881,255		255,288	
ANGUILLA							
NUMBER TAXPAYERS	21	3	3	11		1	
GROSS TAX	103,257	29,152	16,181	44,035		8,390	
GROSS SALES	1,777,743	486,088	267,689	733,922		196,946	
ANTIOCH							
NUMBER TAXPAYERS	13	1		6		1	
GROSS TAX	56,234	15,420		13,588		6,132	
GROSS SALES	638,960	257,004		226,475		137,269	
ASHLAND							
NUMBER TAXPAYERS	52	10		9		1	5
GROSS TAX	324,761	59,329		191,311		15,110	14,587
GROSS SALES	5,593,409	1,183,676		3,188,530		305,094	243,116
ATLANTA							
NUMBER TAXPAYERS	155	45		28	6	1	13
GROSS TAX	1,443,410	383,443		608,478	75,267	78,924	148,851
GROSS SALES	28,415,864	9,955,555		10,141,317	1,254,448	1,931,773	2,480,854
ATTAPULGUS							
NUMBER TAXPAYERS	48	7		18	3	1	7
GROSS TAX	326,449	23,844		187,493	2,275	27,777	17,092
GROSS SALES	5,593,530	510,724		5,124,896	37,921	602,270	284,861
BATESVILLE							
NUMBER TAXPAYERS	342	72	13	76	21	2	46
GROSS TAX	4,696,247	920,328	107,150	1,690,199	194,654	185,948	692,490
GROSS SALES	88,525,800	22,508,023	2,055,458	28,173,046	3,244,236	5,447,900	11,521,214
BAY SPRINGS							
NUMBER TAXPAYERS	125	30	4	22	5	5	15
GROSS TAX	1,440,653	302,259	16,550	515,235	15,926	72,217	164,912
GROSS SALES	26,951,334	6,871,718	508,723	8,587,259	265,438	1,954,372	2,748,535
BAY ST LOUIS							
NUMBER TAXPAYERS	338	42	20	83	15	2	25
GROSS TAX	2,815,202	320,802	29,173	1,270,431	56,705	174,983	196,652
GROSS SALES	51,023,858	9,250,033	509,526	21,173,892	945,088	3,912,329	3,277,545
BEAUMONT							
NUMBER TAXPAYERS	49	12		16		1	5
GROSS TAX	296,979	20,096		186,547		25,131	41,633
GROSS SALES	5,237,100	334,934		3,105,797		706,292	693,880
BEAUREGARD							
NUMBER TAXPAYERS	2						
GROSS TAX						435	
GROSS SALES						11,377	
BELMONT							
NUMBER TAXPAYERS	94	30		13	11	1	8
GROSS TAX	658,895	80,024	50	349,512	56,835	40,239	57,130
GROSS SALES	11,443,335	1,518,556	2,059	5,921,884	967,251	945,680	952,175
BELZONI							
NUMBER TAXPAYERS	147	23	11	42	9	1	20
GROSS TAX	1,799,409	226,550	91,394	663,933	49,442	81,534	363,155
GROSS SALES	30,875,317	5,797,246	1,859,980	11,065,576	824,036	1,882,677	6,052,595
BENOIT							
NUMBER TAXPAYERS	18	3		8			
GROSS TAX	116,261	54,557	2,370	39,130		6,193	
GROSS SALES	2,221,654	909,281	157,982	652,161		134,968	

DISTRIBUTION BY INDUSTRY GROUP

LBR. & BLDG MATERIALS	MISCELLANEOUS RETAIL	MISCELLANEOUS SERVICES	WHOLESALE	CONTRACTING	RECREATION AMUSEMENT	TOTAL RETAIL	
							1
	5					14	
15	13,956					39,378	
253	232,593					719,631	
							2
18	41	14		6		230	
217,728	270,173	136,328		18,948		2,934,736	
3,628,802	4,508,300	2,272,133		541,384		56,089,498	
							3
6	13	7				97	
103,377	31,718	3,530				704,068	
1,722,959	532,427	59,658				13,258,862	
							4
						9	
						5,901	
						100,859	
							5
						8	
						24,645	
						444,010	
							6
21	53	18		8		272	
304,968	382,855	75,191		19,940		4,200,942	
5,082,807	6,387,231	1,253,185		490,617		78,120,060	
							7
	4	4				32	
	6,825	2,267				130,640	
	113,750	76,911				2,385,883	
							8
						21	
						103,237	
						1,777,743	
							9
						13	
						36,234	
						638,960	
							10
	16					51	
	34,997					324,761	
	583,286					5,693,409	
							11
4	29	3				155	
61,261	60,250	24,454				1,448,410	
1,021,017	1,015,666	407,750				28,415,864	
							12
	8					48	
	19,048					326,449	
	317,475					5,593,530	
							13
24	60	17		6		339	
286,941	484,356	104,416		28,498		4,696,297	
4,782,353	8,074,744	2,044,147		555,737		88,525,800	
							14
4	25	10		4		124	
243,846	72,962	27,192		9,554		1,440,653	
4,064,110	1,237,943	453,205		270,041		26,961,334	
							15
20	102	14		14		337	
281,334	304,469	79,049		31,604		2,815,202	
4,688,905	5,089,054	1,317,492		860,023		51,023,858	
							16
	7	3				49	
	7,684	2,170				296,979	
	128,062	36,173				5,237,100	
							17
						2	
							18
	20	3			3	92	
	49,810	14,339			683	658,895	
	830,163	238,475			11,388	11,443,036	
							19
9	24	4				146	
146,358	79,714	96,039				1,799,409	
2,439,306	1,328,567	1,600,654				30,875,317	
							20
	3					17	
	12,130					116,261	
	202,165					2,221,654	

CITIES OF MISSISSIPPI

SALES AND TAX INDUSTRY GROUP---FISCAL YEAR 1988

	TOTAL FOR CITY	AUTOMOTIVE	MACHINERY EQUIPMENT AND SUPPLIES	FOOD AND BEVERAGES	FURNITURE & FIXTURES	PUBLIC UTILITIES	APPAREL & GEN. MDSE.
BEAUMONT							
NUMBER TAXPAYERS	25	3		12		1	
GROSS TAX	44,901	2,764		17,770		7,251	
GROSS SALES	774,801	46,055		296,164		147,290	
BELDEN							
NUMBER TAXPAYERS	6						3
GROSS TAX	20,561					1,941	6,338
GROSS SALES	356,239					39,446	100,638
BIG CREEK							
NUMBER TAXPAYERS	7						
GROSS TAX	12,959					5,177	
GROSS SALES	246,943					89,871	
BILOXI							
NUMBER TAXPAYERS	1,309	158	69	374	65	4	90
GROSS TAX	21,047,156	2,345,654	285,197	5,048,564	718,980	1,272,379	5,757,255
GROSS SALES	375,992,159	48,659,922	5,378,285	100,806,274	11,983,030	30,795,760	95,791,208
BLUE MOUNTAIN							
NUMBER TAXPAYERS	27	7		5		1	
GROSS TAX	273,971	29,952		68,387		11,783	
GROSS SALES	4,855,513	733,836		1,139,792		248,528	
BLUE SPRINGS							
NUMBER TAXPAYERS	4			3			
GROSS TAX	7,563	59		5,991		1,824	
GROSS SALES	130,149	1,477		66,519		34,302	
BOLTON							
NUMBER TAXPAYERS	31	3		16		1	
GROSS TAX	121,032	22,457		28,205		17,701	
GROSS SALES	2,212,401	373,952		470,092		425,574	
BOONEVILLE							
NUMBER TAXPAYERS	349	41	6	57	21	3	41
GROSS TAX	5,526,179	593,872	65,826	1,118,660	91,723	172,576	956,474
GROSS SALES	65,183,965	14,024,972	1,454,275	18,644,371	1,528,726	4,425,200	14,281,261
BOYLE							
NUMBER TAXPAYERS	21	4		8		1	
GROSS TAX	72,704	5,733	332	54,469		10,113	
GROSS SALES	1,270,364	61,710	22,141	907,825		217,567	
BRANDON							
NUMBER TAXPAYERS	276	54	19	36	20	1	20
GROSS TAX	4,109,767	1,223,258	87,831	1,928,933	82,145	225,101	85,846
GROSS SALES	83,117,026	33,275,435	1,480,573	32,148,946	1,369,093	5,313,540	1,430,509
BRAXTON							
NUMBER TAXPAYERS	7			3		1	
GROSS TAX	26,330			22,494		2,224	
GROSS SALES	453,479			374,908		48,713	
BROOKHAVEN							
NUMBER TAXPAYERS	566	117	39	108	34	1	71
GROSS TAX	8,669,060	1,492,610	287,535	2,889,664	274,789	373,040	1,879,603
GROSS SALES	159,547,357	36,668,770	5,602,121	48,161,169	4,579,830	8,596,644	31,326,780
BROOKSVILLE							
NUMBER TAXPAYERS	33	6		13		1	3
GROSS TAX	229,637	26,753	45	136,166		13,849	1,810
GROSS SALES	4,158,765	463,163	2,285	2,269,436		337,874	50,167
BRUCE							
NUMBER TAXPAYERS	131	24	5	25	8	3	15
GROSS TAX	1,188,397	143,561	43,762	410,037	5,287	90,764	186,811
GROSS SALES	21,537,455	3,349,047	980,566	6,833,966	88,112	2,276,470	3,080,184
BUDE							
NUMBER TAXPAYERS	47	14		12		1	5
GROSS TAX	307,163	48,210	1,556	143,695		35,461	32,351
GROSS SALES	5,347,720	837,953	25,936	2,394,927		814,920	539,181
BURNSVILLE							
NUMBER TAXPAYERS	36	16		9	3	1	
GROSS TAX	287,241	53,860		141,897	18,032	12,185	1,033
GROSS SALES	4,959,593	973,138		2,364,957	300,526	255,670	17,220
BYHALIA							
NUMBER TAXPAYERS	64	17	3	16	3	1	4
GROSS TAX	682,051	132,471	14,126	351,470	7,170	20,819	43,061
GROSS SALES	12,676,564	2,666,527	591,183	5,857,853	119,505	832,997	717,681
CALEDONIA							
NUMBER TAXPAYERS	19	4		8		1	4
GROSS TAX	101,147	9,447		74,089		9,306	4,022
GROSS SALES	1,713,867	157,452		1,234,821		183,147	67,040
CALHOUN CITY							
NUMBER TAXPAYERS	108	19	4	21	7	2	23
GROSS TAX	1,197,245	153,620	114,999	423,316	21,020	104,874	251,086
GROSS SALES	23,049,815	3,437,396	3,527,454	7,055,282	350,338	2,355,718	4,184,783
CANTON							
NUMBER TAXPAYERS	317	47	4	97	19	3	30
GROSS TAX	4,205,013	965,747	135,867	1,401,388	112,663	248,477	546,032
GROSS SALES	81,749,036	25,473,363	3,111,114	23,356,520	1,877,717	5,370,795	9,100,550

DISTRIBUTION BY INDUSTRY GROUP

.94. & BLDG MATERIALS	MISCELLANEOUS RETAIL	MISCELLANEOUS SERVICES	WHOLESALE	CONTRACTING	RECREATION AMUSEMENT	TOTAL RETAIL	
	4 10,551 175,853					25 44,901 776,801	21
						6 20,561 356,239	22
						7 12,959 246,943	23
69 611,686 13,194,789	325 1,806,798 33,113,630	312 2,277,132 37,951,777		30 60,727 1,627,948	12 161,314 2,688,566	1,306 21,047,156 375,989,159	24
	5 10,986 162,761					27 275,971 4,855,319	25
						4 7,563 130,149	26
						30 121,032 2,212,401	27
26 324,529 5,408,833	76 188,642 3,163,298	12 71,220 1,187,039		6 24,014 686,117	8 18,414 306,903	347 3,526,179 65,180,965	28
	3 234 4,234					20 72,704 1,270,364	29
18 165,708 2,761,805	61 203,507 3,419,965	11 84,971 1,416,193		16 22,466 500,987		276 4,109,767 83,117,026	30
						7 26,330 450,479	31
39 558,063 9,301,069	108 606,168 10,127,666	36 290,137 4,835,627		9 17,479 349,880		562 8,669,060 159,547,557	32
	6 10,673 177,878					33 229,637 4,158,765	33
10 189,462 3,157,710	29 106,308 1,768,044	10 15,892 280,129				130 1,188,397 21,537,455	34
	6 12,995 216,588	5 1,334 21,735				46 307,163 5,347,720	35
	5 5,761 140,215	2,695 41,582				36 287,241 4,959,593	36
6 82,287 1,371,450	14 29,669 503,376	977 16,291				64 682,051 12,676,864	37
		1,998 33,300				19 101,147 1,713,847	38
5 68,270 1,137,841	15 45,835 763,917	10 14,225 237,086				106 1,197,245 23,049,815	39
19 293,112 4,885,214	69 332,651 5,589,569	22 168,677 2,977,536				314 4,205,013 81,749,036	40

SALES AND TAX INDUSTRY GROUP---FISCAL YEAR 1988

	TOTAL FOR CITY	AUTOMOTIVE	MACHINERY EQUIPMENT AND SUPPLIES	FOOD AND BEVERAGES	FURNITURE & FIXTURES	PUBLIC UTILITIES	APPAREL & GEN. MDSE.
CARROLLTON							
NUMBER TAXPAYERS	15			5		1	
GROSS TAX	33,478			9,018		6,918	
GROSS SALES	541,117			150,294		148,462	
CARTHAGE							
NUMBER TAXPAYERS	234	51	14	35	12	3	40
GROSS TAX	3,344,130	737,074	161,242	966,121	49,773	118,129	824,145
GROSS SALES	65,061,733	18,855,695	4,018,174	15,102,049	829,553	2,728,020	13,735,777
CARY							
NUMBER TAXPAYERS	12			3			
GROSS TAX	54,139			3,839		7,529	
GROSS SALES	1,186,740			63,977		170,435	
CENTREVILLE							
NUMBER TAXPAYERS	74	17		24		1	7
GROSS TAX	620,245	126,176		336,439		40,342	99,229
GROSS SALES	10,870,619	2,435,972		5,107,333		904,710	1,653,321
CHARLESTON							
NUMBER TAXPAYERS	109	17	4	30	11	1	11
GROSS TAX	1,071,383	150,849	75,413	469,174	24,711	54,854	171,830
GROSS SALES	19,453,469	3,095,399	1,892,764	7,819,578	411,846	1,244,861	2,863,832
CHUNKY							
NUMBER TAXPAYERS	5					1	
GROSS TAX	38,502	113				3,322	
GROSS SALES	656,277	1,833				69,946	
CLARKSDALE							
NUMBER TAXPAYERS	675	139	29	178	37	3	71
GROSS TAX	6,546,251	1,259,280	742,414	2,745,430	356,602	457,916	1,615,544
GROSS SALES	156,753,081	28,335,540	16,854,816	45,757,253	5,943,382	10,092,542	26,854,230
CLEVELAND							
NUMBER TAXPAYERS	492	86	26	107	28	1	55
GROSS TAX	7,320,297	1,164,723	516,685	2,325,111	272,883	341,562	1,237,090
GROSS SALES	137,552,147	26,649,712	13,941,818	38,751,930	4,548,053	7,962,811	20,618,208
CLINTON							
NUMBER TAXPAYERS	350	55	18	55	14	3	23
GROSS TAX	4,556,216	434,819	55,071	2,249,333	12,656	415,632	319,066
GROSS SALES	76,478,882	7,790,278	2,142,111	37,488,957	210,932	9,026,081	5,291,243
COAHOMA							
NUMBER TAXPAYERS	3			3			
GROSS TAX	11,400			10,460		940	
GROSS SALES	198,812			174,327		24,486	
COFFEEVILLE							
NUMBER TAXPAYERS	38	9		11	3	1	4
GROSS TAX	354,190	31,829		167,857	35,719	19,548	44,121
GROSS SALES	6,075,240	530,434		2,797,629	595,322	497,873	735,352
COLDWATER							
NUMBER TAXPAYERS	58	15	5	10	3	1	4
GROSS TAX	395,534	49,839	15,176	187,634	11,370	32,637	55,257
GROSS SALES	7,129,495	903,336	368,996	3,127,239	189,495	755,760	920,948
COLLINS							
NUMBER TAXPAYERS	157	34	6	31	7	2	26
GROSS TAX	1,722,454	666,635	14,278	525,672	45,662	99,929	205,577
GROSS SALES	34,711,658	16,296,385	257,982	8,761,218	761,032	2,455,004	3,426,284
COLUMBIA							
NUMBER TAXPAYERS	410	77	28	92	21	3	53
GROSS TAX	6,293,324	876,170	372,510	1,867,597	142,774	279,739	1,201,577
GROSS SALES	112,458,568	17,344,347	7,345,365	31,126,672	2,379,567	6,637,443	20,026,324
COLUMBUS							
NUMBER TAXPAYERS	1,091	172	49	259	80	3	124
GROSS TAX	19,645,313	2,896,886	640,651	5,259,284	1,132,282	914,109	5,207,688
GROSS SALES	365,666,422	76,226,928	14,100,610	87,654,908	18,871,406	21,616,575	86,734,150
COMO							
NUMBER TAXPAYERS	33	7		13		1	3
GROSS TAX	270,580	22,315		151,914		21,445	4,937
GROSS SALES	5,049,502	371,915		2,531,913		443,667	82,285
CORINTH							
NUMBER TAXPAYERS	747	172	32	149	43	6	81
GROSS TAX	8,778,972	1,119,370	222,060	3,231,421	264,698	441,562	2,105,470
GROSS SALES	158,226,526	25,396,872	5,977,232	53,857,129	4,411,644	10,460,142	34,806,797
COURTLAND							
NUMBER TAXPAYERS	10	3				1	
GROSS TAX	49,828	10,371				3,160	
GROSS SALES	839,604	172,845				61,810	
CRAWFORD							
NUMBER TAXPAYERS	19	3		10		1	
GROSS TAX	39,480	7,869		24,150		5,409	
GROSS SALES	676,659	131,147		402,506		108,798	
CRENSHAW							
NUMBER TAXPAYERS	28	5		11		1	4
GROSS TAX	143,779	21,121		88,326		17,021	6,551
GROSS SALES	2,567,326	379,434		1,472,100		427,297	109,177

DISTRIBUTION BY INDUSTRY GROUP

LBR. & BLDG MATERIALS	MISCELLANEOUS RETAIL	MISCELLANEOUS SERVICES	WHOLESALE	CONTRACTING	RECREATION AMUSEMENT	TOTAL RETAIL	
	3 2,957 49,291	815 13,589				15 30,478 541,119	41
16 309,999 5,166,660	30 155,031 2,613,573	12 35,917 666,986		8 15,999 345,256		231 3,344,130 65,061,733	42
	3 8,146 135,773					12 54,139 1,186,740	43
	11 20,619 343,651	4 15,214 253,573				72 620,245 10,870,819	44
7 73,734 1,228,904	19 29,504 491,735	4 15,679 261,645		4 5,165 139,903		108 1,071,383 19,450,469	45
		1,372 22,873				5 38,502 656,277	46
54 339,163 5,652,723	139 475,518 7,950,070	35 523,239 8,720,169		9 12,900 287,724	5 18,276 304,593	669 8,546,251 156,753,081	47
36 509,787 8,496,461	99 444,030 7,415,484	31 434,866 6,747,772		17 98,201 2,330,566	3 5,360 89,331	489 7,320,297 137,552,147	48
28 168,858 2,814,305	117 554,177 9,236,301	15 125,421 2,090,354		17 14,963 284,634	4 6,221 103,685	349 4,356,216 76,475,882	49
						3 11,400 198,812	50
	7 16,866 281,107	1,844 30,732				38 354,190 6,075,240	51
3 13,336 222,275	12 16,155 269,252	4 10,559 270,153				58 395,534 7,129,495	52
9 50,826 847,096	24 80,467 1,357,999	9 29,365 489,412		4 2,074 59,246		153 1,720,454 34,711,658	53
33 513,491 8,558,201	64 345,477 5,774,466	27 630,593 10,509,935		4 57,226 953,774	3 6,150 102,505	405 6,293,324 112,458,568	54
67 1,215,207 20,253,495	237 1,589,583 26,582,784	61 685,980 11,433,026		22 68,921 1,280,516	9 54,721 912,023	1,083 19,645,313 365,666,422	55
	5 10,839 180,646	1,512 25,197				32 270,580 5,049,502	56
62 744,908 12,415,154	167 362,845 6,101,567	34 251,340 4,189,008		8 11,408 212,818	3 23,891 398,192	737 8,778,972 158,226,526	57
						10 49,828 839,604	58
						19 39,480 676,659	59
	4 7,310 121,838	1,069 17,811				28 143,779 2,567,326	60

CITIES OF MISSISSIPPI

SALES AND TAX INDUSTRY GROUP---FISCAL YEAR 1988

	TOTAL FOR CITY	AUTOMOTIVE	MACHINERY EQUIPMENT AND SUPPLIES	FOOD AND BEVERAGES	FURNITURE & FIXTURES	PUBLIC UTILITIES	APPAREL & GEN. MDSE.
CROSBY							
NUMBER TAXPAYERS	7					1	
GROSS TAX	52,594	10,942	32			14,221	
GROSS SALES	966,874	182,359	2,160			329,038	
CROWDER							
NUMBER TAXPAYERS	17	5		4		1	
GROSS TAX	62,146	16,912		35,590		7,610	
GROSS SALES	1,164,022	281,867		593,174		177,443	
CRUGER							
NUMBER TAXPAYERS	11	3		7			
GROSS TAX	30,788	5,498		21,665		5,139	
GROSS SALES	544,027	98,335		361,084		116,538	
CRYSTAL SPRINGS							
NUMBER TAXPAYERS	182	29	9	68	10	1	15
GROSS TAX	1,546,768	433,416	14,120	582,597	89,971	97,926	142,448
GROSS SALES	30,555,740	13,842,835	248,657	9,706,657	1,499,521	2,186,531	2,374,905
D'LO							
NUMBER TAXPAYERS	20	6		5		1	
GROSS TAX	91,298	14,348		66,182		7,055	
GROSS SALES	1,563,765	239,134		1,103,055		159,708	
D'IBERVILLE							
NUMBER TAXPAYERS	167	40	13	42	8	1	10
GROSS TAX	1,165,689	321,637	19,729	454,193	38,063	14,244	206,848
GROSS SALES	23,838,533	9,248,780	329,963	7,569,895	634,392	386,837	5,447,678
DECATUR							
NUMBER TAXPAYERS	55	11		14	4	2	5
GROSS TAX	302,081	23,736		151,813	27,162	22,936	15,789
GROSS SALES	5,215,584	358,022		2,530,217	452,699	550,740	263,153
DEKALB							
NUMBER TAXPAYERS	106	29	5	32	5	3	11
GROSS TAX	759,437	91,214	1,661	316,324	38,986	37,075	63,099
GROSS SALES	13,226,116	1,964,334	69,335	5,272,083	649,774	744,719	1,051,651
DERMA							
NUMBER TAXPAYERS	25	6			4	1	
GROSS TAX	85,079	15,032			6,960	13,088	
GROSS SALES	1,461,083	251,036			115,995	258,360	
DODDSVILLE							
NUMBER TAXPAYERS	5			3			
GROSS TAX	19,668			16,777		2,200	
GROSS SALES	379,354			279,615		48,516	
DREW							
NUMBER TAXPAYERS	82	24		20	3	2	11
GROSS TAX	663,516	167,952	396	256,134	7,932	59,684	127,733
GROSS SALES	12,520,879	3,934,197	26,418	4,268,916	132,207	1,365,699	2,128,888
DUCK HILL							
NUMBER TAXPAYERS	20	4		7		1	
GROSS TAX	78,986	6,883		44,663		11,585	
GROSS SALES	1,427,422	114,721		744,390		300,739	
DUMAS							
NUMBER TAXPAYERS	6						
GROSS TAX	12,678					1,119	
GROSS SALES	228,907					36,251	
DUNCAN							
NUMBER TAXPAYERS	17			7		1	
GROSS TAX	31,969			14,014		7,526	
GROSS SALES	603,923			233,571		178,055	
DURANT							
NUMBER TAXPAYERS	107	25		37	4	1	13
GROSS TAX	806,775	137,039		339,919	55,547	53,273	111,281
GROSS SALES	14,920,297	1,390,993		5,665,329	892,458	1,254,075	1,856,687
ECRU							
NUMBER TAXPAYERS	47	15		9	4	1	
GROSS TAX	229,541	25,222		148,809	8,151	17,114	
GROSS SALES	4,015,629	463,943		2,480,150	135,849	431,607	
EDEN							
NUMBER TAXPAYERS	2						
GROSS TAX						160	
GROSS SALES						3,619	
EDWARDS							
NUMBER TAXPAYERS	40	4		18		1	
GROSS TAX	201,623	7,137		113,938		21,955	
GROSS SALES	3,582,175	124,993		1,898,969		471,740	
ELLISVILLE							
NUMBER TAXPAYERS	121	31	11	24	5	1	9
GROSS TAX	967,572	77,087	71,253	366,621	982	56,593	145,640
GROSS SALES	16,776,338	1,810,953	1,220,617	6,110,363	16,362	1,326,959	2,427,342
ENTERPRISE							
NUMBER TAXPAYERS	22	7		7		1	
GROSS TAX	66,253	5,177		21,023		11,951	
GROSS SALES	887,008	136,281		350,388		281,978	

DISTRIBUTION BY INDUSTRY GROUP

LBR. & BLDG MATERIALS	MISCELLANEOUS RETAIL	MISCELLANEOUS SERVICES	WHOLESALE	CONTRACTING	RECREATION AMUSEMENT	TOTAL RETAIL	
							61
						6	
						52,394	
						966,874	
							62
	3					17	
	810					32,146	
	13,500					1,[illegible]0,022	
							63
						11	
						30,788	
						544,027	
							64
11	28	8				161	
56,831	140,762	18,376				1,546,748	
947,179	2,346,037	106,598				10,555,740	
							65
	5					20	
	1,329					91,298	
	22,157					1,563,765	
							66
15	31	4		3		167	
59,372	62,117	5,781		3,651		1,185,489	
989,534	1,035,280	96,418		101,973		23,838,530	
							67
5	10	3				54	
42,101	17,997	3,546				302,081	
701,687	299,958	59,138				5,215,584	
							68
3	13	3				105	
124,622	66,853	17,281				759,437	
2,077,036	1,114,254	288,018				13,226,116	
							69
	6					25	
	8,773	943				85,079	
	146,221	15,648				1,461,083	
							70
						5	
		467				19,668	
		46,695				379,354	
							71
4	12	3				82	
8,263	29,947	4,717				663,516	
137,710	501,148	163,414				12,520,879	
							72
						20	
		1,946				78,986	
		32,435				1,427,422	
							73
						6	
	138					12,678	
	5,637					228,907	
							74
	4					17	
	6,272					31,969	
	104,528					603,923	
							75
5	12	5				106	
62,957	30,092	17,935				806,775	
1,049,283	501,528	298,422				14,920,297	
							76
5	5			3		47	
14,358	3,433			4,676		229,541	
239,299	57,210			77,925		4,015,629	
							77
						2	
							78
4	4	5				40	
32,361	12,754	6,444				201,623	
539,349	212,564	200,138				3,582,175	
							79
11	24					120	
87,055	126,403					947,572	
1,450,927	2,147,195					16,776,338	
							80
	4					22	
	2,983					48,253	
	49,721					887,008	

CITIES OF MISSISSIPPI

SALES AND TAX INDUSTRY GROUP---FISCAL YEAR 1988

	TOTAL FOR CITY	AUTOMOTIVE	MACHINERY EQUIPMENT AND SUPPLIES	FOOD AND BEVERAGES	FURNITURE & FIXTURES	PUBLIC UTILITIES	APPAREL & GEN. MDSE.
EIMEL							
NUMBER TAXPAYERS	14	5		5		1	
GROSS TAX	58,467	5,489		23,501		5,806	
GROSS SALES	663,867	71,491		388,353		119,187	
EUPORA							
NUMBER TAXPAYERS	136	35	4	23	6	1	18
GROSS TAX	1,100,408	167,872	380	414,659	34,352	76,922	212,227
GROSS SALES	19,394,027	3,138,933	31,365	5,911,005	572,196	1,946,429	3,537,116
FALCON							
NUMBER TAXPAYERS	6			5			
GROSS TAX	9,741			7,371		1,030	
GROSS SALES	149,396			122,857		20,891	
FAULKNER							
NUMBER TAXPAYERS	16	6		3		1	
GROSS TAX	71,451	25,071		14,842		5,123	
GROSS SALES	1,295,987	562,846		247,371		139,858	
FAYETTE							
NUMBER TAXPAYERS	72	19	1	28		2	3
GROSS TAX	531,210	92,019	5,958	333,066		36,451	70,518
GROSS SALES	10,408,109	1,912,067	99,294	5,217,771		950,586	1,175,295
FLORA							
NUMBER TAXPAYERS	64	11	3	17		1	6
GROSS TAX	389,685	53,146	4,597	205,814		31,135	20,292
GROSS SALES	6,843,269	894,020	86,662	5,430,234		672,328	338,200
FLORENCE							
NUMBER TAXPAYERS	55	11	1	11	1	2	3
GROSS TAX	389,125	55,176	4,490	150,582	18,333	88,096	2,151
GROSS SALES	6,856,054	969,056	78,844	2,509,702	305,553	1,796,497	36,352
FLOWOOD							
NUMBER TAXPAYERS	235	49	36	32	10	1	11
GROSS TAX	4,027,654	387,735	626,683	412,831	337,721	433,724	175,024
GROSS SALES	73,096,019	8,514,210	10,737,347	6,880,529	5,628,700	10,833,806	2,803,994
FOREST							
NUMBER TAXPAYERS	278	52	18	61	13	1	44
GROSS TAX	5,981,517	548,222	329,979	1,280,657	98,110	225,286	769,862
GROSS SALES	72,814,901	11,548,021	7,344,564	21,344,329	1,635,173	5,891,102	12,831,060
FRENCH CAMP							
NUMBER TAXPAYERS	15	1		6			
GROSS TAX	63,414	9,557		46,871		1,549	
GROSS SALES	1,332,605	159,283		781,185		45,539	
FRIARS POINT							
NUMBER TAXPAYERS	30	3		21		1	
GROSS TAX	96,452	5,832		53,593		20,277	
GROSS SALES	1,819,881	97,196		893,215		452,754	
FULTON							
NUMBER TAXPAYERS	195	49	4	29	15	3	21
GROSS TAX	2,064,257	317,620	9,944	662,252	60,087	92,511	647,579
GROSS SALES	39,529,300	8,159,519	212,649	10,704,218	1,001,457	3,743,215	10,793,000
GATTMAN							
NUMBER TAXPAYERS	4			3		1	
GROSS TAX	16,431	1,433		11,623		3,337	38
GROSS SALES	285,338	23,877		193,715		67,112	633
GAUTIER							
NUMBER TAXPAYERS	310	31	14	65	12	1	46
GROSS TAX	6,540,861	181,463	127,648	2,172,960	48,610	210,657	2,803,856
GROSS SALES	109,957,714	3,619,818	2,127,469	36,216,064	810,165	3,706,230	46,731,029
GEORGETOWN							
NUMBER TAXPAYERS	17	8		4		2	
GROSS TAX	56,877	21,427		24,240		11,050	
GROSS SALES	1,036,344	434,734		403,996		224,969	
GLENDORA							
NUMBER TAXPAYERS	14			10		1	
GROSS TAX	31,257			23,731		2,861	
GROSS SALES	540,008			395,518		66,399	
GLOSTER							
NUMBER TAXPAYERS	64	16		16		1	5
GROSS TAX	390,530	89,249		139,514		50,392	27,231
GROSS SALES	7,481,296	2,395,658		2,325,239		1,206,136	455,848
GOLDEN							
NUMBER TAXPAYERS	17	7				1	
GROSS TAX	37,846	14,832				6,489	
GROSS SALES	851,725	411,352				144,952	
GOODMAN							
NUMBER TAXPAYERS	26	5		13		1	4
GROSS TAX	105,285	8,638		59,038		11,277	2,824
GROSS SALES	1,809,347	143,975		983,962		242,544	47,059
GREENVILLE							
NUMBER TAXPAYERS	1,266	159	72	363	86	5	130
GROSS TAX	19,655,520	2,555,559	661,643	5,554,916	696,648	1,130,361	5,175,755
GROSS SALES	362,883,229	66,245,718	16,369,364	92,582,119	11,610,826	26,303,979	86,182,551

DISTRIBUTION BY INDUSTRY GROUP

LBR. & BLDG MATERIALS	MISCELLANEOUS RETAIL	MISCELLANEOUS SERVICES	WHOLESALE	CONTRACTING	RECREATION AMUSEMENT	TOTAL RETAIL	
							81
						14	
						38,487	
						663,867	
							82
7	29	7				133	
115,558	64,655	11,420				1,100,408	
1,925,979	1,077,590	190,336				19,394,027	
							83
						6	
						8,741	
						149,394	
							84
	3					16	
	12,024					71,451	
	200,405					1,295,987	
							85
	10	4				72	
	36,693	2,585				581,210	
	611,549	43,090				10,408,109	
							86
5	12	5				64	
39,757	24,661	6,506				389,685	
662,524	411,018	263,300				6,843,269	
							87
3	15	3				55	
30,583	17,649	21,036				389,125	
509,712	321,934	350,594				6,856,054	
							88
32	41	16		9		234	
713,700	673,293	216,272		50,671		4,027,654	
11,895,019	11,224,653	3,604,536		973,223		73,096,019	
							89
21	35	13		5		275	
272,866	295,934	146,799		13,801		3,981,517	
4,547,775	4,938,159	2,450,139		784,577		72,814,901	
							90
						15	
						63,414	
						1,302,605	
							91
						30	
						94,452	
						1,819,081	
							92
16	44	9			3	195	
144,204	116,156	23,071			5,403	2,064,257	
2,403,404	1,943,150	384,516			90,042	39,529,000	
							94
						4	
						16,431	
						285,338	
							95
13	85	25		15	3	310	
171,702	601,981	136,912		24,594	60,478	6,540,861	
2,861,712	10,033,033	2,281,867		562,364	1,007,964	109,957,714	
							96
						17	
						56,877	
						1,036,344	
							97
						14	
						31,257	
						540,008	
							98
6	15					64	
28,026	30,626					390,530	
467,098	510,432					7,481,296	
							99
	4					17	
	2,490	862				37,846	
	41,500	14,365				831,725	
							100
		925				26	
		15,439				105,285	
						1,809,347	
							101
102	208	61		27	8	1,253	
1,460,074	1,474,210	746,362		51,730	48,264	19,655,520	
24,334,611	24,578,808	12,439,364		1,431,475	804,396	362,883,229	

CITIES OF MISSISSIPPI

SALES AND TAX INDUSTRY GROUP---FISCAL YEAR 1988

	TOTAL FOR CITY	AUTOMOTIVE	MACHINERY EQUIPMENT AND SUPPLIES	FOOD AND BEVERAGES	FURNITURE & FIXTURES	PUBLIC UTILITIES	APPAREL & GEN. MDSE.
GREENWOOD							
NUMBER TAXPAYERS	754	122	47	215	49	3	75
GROSS TAX	10,697,624	1,328,216	869,877	3,076,489	650,654	573,488	1,371,990
GROSS SALES	250,189,147	43,536,251	19,446,216	51,261,582	10,510,926	12,742,322	22,847,577
GREENVILLE							
NUMBER TAXPAYERS	473	38	15	117	22	1	52
GROSS TAX	7,566,275	1,751,596	177,055	2,392,461	165,490	376,121	1,447,389
GROSS SALES	146,582,559	46,730,235	3,319,833	39,874,467	2,758,180	8,824,444	24,456,534
GULFPORT							
NUMBER TAXPAYERS	1,480	250	91	342	83	4	97
GROSS TAX	19,795,092	3,931,870	886,563	4,902,942	1,166,279	1,324,260	2,330,801
GROSS SALES	373,290,298	97,836,222	15,891,337	81,715,859	19,438,030	30,965,504	38,715,877
GUNNISON							
NUMBER TAXPAYERS	18			11		1	
GROSS TAX	38,058			20,528		6,805	
GROSS SALES	734,880			342,135		139,519	
GUNTOWN							
NUMBER TAXPAYERS	36	12		11	3	1	
GROSS TAX	134,074	33,647		99,590	1,942	12,692	
GROSS SALES	2,399,760	281,449		1,659,844	32,360	286,396	
HALEY							
NUMBER TAXPAYERS	13			5		1	
GROSS TAX	21,512			7,747		4,364	
GROSS SALES	387,995			329,124		88,259	
HATTIESBURG							
NUMBER TAXPAYERS	1,559	273	63	355	88	3	137
GROSS TAX	24,723,231	3,853,640	1,075,211	8,367,460	1,329,389	1,448,002	6,970,172
GROSS SALES	562,869,307	85,983,781	22,050,719	159,457,969	22,356,521	35,855,159	115,896,858
HAZLEHURST							
NUMBER TAXPAYERS	178	27	7	52	12	1	17
GROSS TAX	2,393,512	314,231	6,339	989,268	62,625	119,125	604,555
GROSS SALES	42,274,593	7,593,619	133,204	16,487,827	1,043,755	2,678,512	10,075,931
HEIDELBERG							
NUMBER TAXPAYERS	62	14	5	16		1	
GROSS TAX	828,696	96,958	176,732	225,655		45,251	
GROSS SALES	14,553,093	1,449,325	3,131,560	3,760,920		1,271,289	
HERNANDO							
NUMBER TAXPAYERS	387	54	14	47	7	1	17
GROSS TAX	1,740,770	161,981	72,788	797,097	11,584	115,020	190,586
GROSS SALES	30,668,899	3,114,224	1,603,331	13,284,975	193,068	2,746,311	3,176,434
HICKORY							
NUMBER TAXPAYERS	24	8		5		1	
GROSS TAX	152,672	20,373		39,680		8,555	
GROSS SALES	2,607,283	339,548		661,343		201,998	
HICKORY FLAT							
NUMBER TAXPAYERS	28	5		5		1	
GROSS TAX	128,625	13,837		45,947		5,476	
GROSS SALES	2,490,760	314,947		765,787		134,902	
HOLLANDALE							
NUMBER TAXPAYERS	97	13		38	6	2	12
GROSS TAX	765,235	63,248		355,305	29,257	86,386	78,982
GROSS SALES	13,658,895	1,128,218		5,921,764	487,610	1,558,729	1,316,373
HOLLY SPRINGS							
NUMBER TAXPAYERS	249	47	4	63	11	1	27
GROSS TAX	3,012,979	353,559	128,559	1,058,677	48,405	182,955	748,451
GROSS SALES	55,096,575	7,822,215	3,056,683	17,644,654	806,758	4,994,360	12,465,814
HORN LAKE							
NUMBER TAXPAYERS	118	29	10	22	5	2	9
GROSS TAX	868,563	173,512	33,928	339,919	2,527	97,315	49,273
GROSS SALES	15,547,006	3,563,835	584,178	5,665,320	42,110	2,148,786	821,223
HOULKA							
NUMBER TAXPAYERS	33	10		5		2	3
GROSS TAX	145,544	31,152		63,814		21,120	4,402
GROSS SALES	2,497,565	526,931		1,063,570		449,589	73,366
HOUSTON							
NUMBER TAXPAYERS	198	46	10	35	11	2	19
GROSS TAX	2,801,495	549,734	95,383	842,362	145,085	149,770	585,259
GROSS SALES	54,008,793	13,596,245	2,785,184	14,039,402	2,418,093	3,886,957	9,708,813
INDIANOLA							
NUMBER TAXPAYERS	288	47	12	85	18	1	30
GROSS TAX	4,323,706	704,544	223,934	1,490,831	119,553	205,700	872,681
GROSS SALES	78,875,507	14,937,334	5,837,860	24,847,233	1,992,556	6,694,776	14,543,006
INVERNESS							
NUMBER TAXPAYERS	52	8		19	3	1	
GROSS TAX	371,525	58,265		96,071	3,068	23,693	
GROSS SALES	7,473,617	971,077		1,601,185	51,133	545,895	
ISOLA							
NUMBER TAXPAYERS	22			9	3	1	3
GROSS TAX	182,602		836	80,043	12,402	23,995	19,446
GROSS SALES	3,157,758		17,707	1,334,055	206,707	510,533	324,102

TCSY806

DISTRIBUTION BY INDUSTRY GROUP

LBR. & BLDG MATERIALS	MISCELLANEOUS RETAIL	MISCELLANEOUS SERVICES	WHOLESALE	CONTRACTING	RECREATION AMUSEMENT	TOTAL RETAIL	
42 641,376 13,689,588	122 956,996 15,979,510	41 529,431 10,493,033		29 98,107 2,319,557	3 23,135 385,588	746 10,697,624 200,189,147	102
35 553,240 8,220,678	103 333,508 5,225,558	26 350,882 5,868,044		8 17,000 299,131		469 7,566,075 146,582,559	103
140 1,915,440 31,974,066	328 2,156,851 36,028,211	93 926,199 15,436,665		43 115,265 3,224,495	14 131,840 2,196,012	1,472 19,793,092 375,290,298	104
						18 38,058 734,880	105
3 299 4,985						36 134,074 2,396,760	106
	3 647 10,784					13 21,512 387,995	107
110 2,341,573 39,626,299	372 2,783,302 48,491,510	113 1,383,631 23,313,059		29 22,505 642,989	7 141,376 2,356,264	1,547 29,723,231 542,868,107	108
18 133,142 2,219,033	29 80,745 1,324,524	8 52,423 1,340,348				171 2,380,512 42,274,591	109
	7 12,162 202,704	14 245,538 4,391,880				61 828,696 14,550,095	110
24 243,651 4,060,856	24 94,381 1,573,022	10 39,818 865,641		6 15,865 253,035		186 1,740,770 30,668,898	111
	4 2,571 42,845					24 152,672 2,607,283	112
	5 1,227 20,451	4 3,316 55,270				27 120,625 2,490,760	113
6 33,167 552,784	14 23,729 395,909	3 76,112 1,268,534				97 765,235 13,658,895	114
22 236,886 3,948,108	45 110,249 1,837,479	20 142,678 2,448,340				245 3,012,979 55,096,575	115
12 77,481 1,291,353	19 89,892 1,498,200			10 4,718 132,031		118 868,563 15,547,006	116
	5 9,715 161,923	1 4,033 67,218				33 163,544 2,497,565	117
19 228,785 3,813,054	38 126,353 2,114,110	9 79,453 1,324,215		3 437 7,289	3 926 15,430	195 2,801,495 54,008,793	118
25 223,879 3,731,330	45 179,079 2,985,176	14 290,498 5,006,823		6 9,959 278,625	3 3,047 50,789	286 6,323,706 78,875,507	119
	10 30,493 508,224	4 91,080 2,189,723				50 371,525 7,473,617	120
						22 182,602 3,157,758	121

CITIES OF MISSISSIPPI

SALES AND TAX INDUSTRY GROUP---FISCAL YEAR 1988

	TOTAL FOR CITY	AUTOMOTIVE	MACHINERY EQUIPMENT AND SUPPLIES	FOOD AND BEVERAGES	FURNITURE & FIXTURES	PUBLIC UTILITIES	APPAREL & GEN. MDSE.
ITTA BENA							
NUMBER TAXPAYERS	67	17		28	5	1	3
GROSS TAX	458,414	92,047		205,601	14,705	35,368	6,149
GROSS SALES	7,838,873	1,576,262		3,426,685	245,079	681,526	102,486
IUKA							
NUMBER TAXPAYERS	176	40	5	30	11	2	24
GROSS TAX	1,912,062	272,927	6,278	591,749	58,396	81,551	615,292
GROSS SALES	34,657,706	6,739,445	107,771	9,862,508	973,271	1,968,611	10,254,869
JACKSON							
NUMBER TAXPAYERS	5,755	876	335	1,330	284	27	619
GROSS TAX	119,533,480	18,820,773	5,221,157	26,537,148	5,533,952	11,387,835	22,074,365
GROSS SALES	2,214,665,835	476,951,421	128,656,336	442,286,681	92,232,724	219,908,648	567,058,397
JONESTOWN							
NUMBER TAXPAYERS	26	3		13		1	
GROSS TAX	92,704	7,751		49,950		26,746	
GROSS SALES	1,913,495	129,356		832,494		661,776	
JUMPERTOWN							
NUMBER TAXPAYERS	15			6	6	1	
GROSS TAX	27,688			19,934	1,591	5,729	
GROSS SALES	526,033			332,240	25,180	101,438	
KILMICHAEL							
NUMBER TAXPAYERS	19	9		11		1	3
GROSS TAX	214,772	41,295		105,338		11,232	5,759
GROSS SALES	3,763,122	805,186		1,755,831		251,268	82,954
KOSCIUSKO							
NUMBER TAXPAYERS	316	71	21	64	16	1	36
GROSS TAX	4,186,714	867,876	85,359	1,273,104	111,269	220,412	1,036,221
GROSS SALES	72,804,673	13,529,234	1,517,418	21,218,436	1,854,491	4,510,969	17,270,386
KOSSUTH							
NUMBER TAXPAYERS	12	3		3		1	
GROSS TAX	32,346	6,345		9,675		4,345	
GROSS SALES	561,586	135,755		161,247		94,906	
LAKE							
NUMBER TAXPAYERS	16	5				1	
GROSS TAX	87,332	17,152				6,223	
GROSS SALES	1,506,202	289,241				155,184	
LAMBERT							
NUMBER TAXPAYERS	66	11		35	3	1	7
GROSS TAX	267,585	23,810		149,956	2,440	24,286	68,967
GROSS SALES	4,649,142	437,142		2,499,275	60,873	542,211	815,786
LAUREL							
NUMBER TAXPAYERS	991	167	97	215	60	5	77
GROSS TAX	19,712,972	2,671,572	1,958,836	5,087,897	933,629	978,594	3,872,054
GROSS SALES	360,784,911	62,596,623	36,368,545	84,798,452	15,557,178	26,426,518	64,468,179
LEAKESVILLE							
NUMBER TAXPAYERS	72	19		46	4	2	13
GROSS TAX	528,475	156,610		258,350	1,494	18,546	57,601
GROSS SALES	9,713,891	3,276,719		4,305,840	24,901	548,508	960,024
LEARNED							
NUMBER TAXPAYERS	1						
GROSS TAX	4,156					1,366	
GROSS SALES	78,113					28,514	
LELAND							
NUMBER TAXPAYERS	359	24	8	31	16	2	10
GROSS TAX	1,258,269	330,032	74,546	537,040	55,498	91,099	69,312
GROSS SALES	23,591,612	7,272,472	1,406,334	8,950,684	591,629	1,655,780	1,158,529
LENA							
NUMBER TAXPAYERS	11	3		3		1	
GROSS TAX	30,162	4,623		18,463		3,730	
GROSS SALES	526,914	77,044		307,716		86,393	
LEXINGTON							
NUMBER TAXPAYERS	128	22	3	39	6	1	23
GROSS TAX	1,247,359	143,774	76,521	546,633	27,001	67,671	205,707
GROSS SALES	22,284,866	2,810,713	1,881,123	9,110,570	450,016	1,568,636	5,428,451
LIBERTY							
NUMBER TAXPAYERS	68	14	4	20	4	1	6
GROSS TAX	537,495	56,365	8,935	224,316	26,361	24,396	60,495
GROSS SALES	9,317,177	1,557,026	148,424	3,738,608	442,682	542,276	1,008,222
LONG BEACH							
NUMBER TAXPAYERS	342	52	18	79	14	1	30
GROSS TAX	3,674,700	308,136	31,383	1,756,627	36,034	213,304	526,488
GROSS SALES	64,289,427	6,377,065	545,032	29,277,176	600,560	4,767,470	5,441,427
LOUIN							
NUMBER TAXPAYERS	12	4		5		1	
GROSS TAX	47,221	1,756		40,481		5,221	
GROSS SALES	814,402	29,302		674,681		81,369	
LOUISE							
NUMBER TAXPAYERS	21	5		10		2	
GROSS TAX	92,454	20,937		55,924		5,955	
GROSS SALES	1,597,242	349,625		932,060		154,623	

DISTRIBUTION BY INDUSTRY GROUP

	LBR. & BLDG MATERIALS	MISCELLANEOUS RETAIL	MISCELLANEOUS SERVICES	WHOLESALE	CONTRACTING	RECREATION AMUSEMENT	TOTAL RETAIL
122	5 44,884 747,735	4 8,771 162,852					67 458,414 7,838,873
123	10 132,259 2,333,655	41 100,379 1,885,248	5 25,458 423,952		4 2,796 47,068		176 1,912,062 34,657,706
124	472 4,726,619 131,777,292	1,151 11,124,466 172,525,982	274 5,575,155 42,219,137		183 670,311 15,353,897	17 281,720 4,695,351	5,740 119,533,460 2,214,465,835
125			1 1,925 151,513				26 92,704 1,910,495
126					2,123 60,660		15 27,688 526,033
127	3 15,336 235,562	6 12,951 220,419	3 4,114 69,214				39 214,272 3,763,122
128	22 279,574 4,659,572	33 359,192 5,986,328	18 117,837 1,963,967		7 14,653 273,073		312 4,166,714 72,804,673
129							12 32,346 561,586
130		3 17,442 290,674					16 87,332 1,508,202
132	4 13,162 219,328	5 4,305 71,758					66 267,585 4,649,142
133	71 989,331 15,468,882	193 1,401,386 23,401,196	31 1,728,691 28,821,372		19 43,359 1,055,602	4 48,022 800,366	986 19,712,972 360,784,911
134	3 9,495 158,242	12 22,442 373,999					71 528,475 9,713,891
135							3 4,156 78,113
136	8 20,428 343,460	27 50,456 840,936	9 79,213 1,320,335		3 2,673 44,543		158 1,259,269 23,591,612
137							10 30,162 526,914
138	7 73,201 1,220,314	17 82,255 1,370,915	7 21,223 353,718		3 3,175 90,710		128 1,247,359 22,284,866
139	4 56,392 939,873	11 45,255 754,246					68 537,495 9,317,177
140	31 353,435 5,890,588	68 413,545 6,892,426	21 178,294 2,971,578		28 57,385 1,524,426		342 3,674,700 64,289,427
141							12 47,221 814,402
142	94 1,570						21 92,454 1,597,242

CITIES OF MISSISSIPPI

SALES AND TAX INDUSTRY GROUP---FISCAL YEAR 1988

	TOTAL FOR CITY	AUTOMOTIVE	MACHINERY EQUIPMENT AND SUPPLIES	FOOD AND BEVERAGES	FURNITURE & FIXTURES	PUBLIC UTILITIES	APPAREL & GEN. MDSE.
LOUISVILLE							
NUMBER TAXPAYERS	274	65	14	44	15	2	35
GROSS TAX	3,649,614	536,059	100,475	1,061,828	71,335	246,495	885,486
GROSS SALES	70,459,049	13,590,123	2,968,576	17,697,163	1,188,912	7,575,961	14,749,469
LUCEDALE							
NUMBER TAXPAYERS	194	50	13	26	11	1	28
GROSS TAX	1,956,033	257,066	66,556	891,197	53,110	82,132	254,858
GROSS SALES	55,193,470	5,922,179	950,529	14,853,320	885,163	2,158,524	4,233,989
LULA							
NUMBER TAXPAYERS	13			5		1	3
GROSS TAX	66,467		520	16,391		4,725	742
GROSS SALES	1,161,789		33,450	273,176		107,961	12,372
LUMBERTON							
NUMBER TAXPAYERS	70	16		14		1	6
GROSS TAX	535,680	50,093		233,310		46,696	127,655
GROSS SALES	9,374,281	854,885		3,888,506		1,195,007	2,127,548
LYON							
NUMBER TAXPAYERS	14					1	
GROSS TAX	53,220	130				11,614	
GROSS SALES	1,357,963	1,663				287,173	
MABEN							
NUMBER TAXPAYERS	45	12		13		1	6
GROSS TAX	299,152	29,566		171,285		18,336	23,962
GROSS SALES	7,174,869	499,437		2,854,750		487,960	399,368
MACON							
NUMBER TAXPAYERS	127	25		34	3	2	18
GROSS TAX	1,063,615	168,714		425,054	21,130	56,809	204,432
GROSS SALES	19,039,340	3,745,953		7,984,249	352,172	1,176,344	3,407,213
MADISON							
NUMBER TAXPAYERS	87	6	5	13	3	1	3
GROSS TAX	569,133	12,815	148	291,987	12,364	103,493	2,747
GROSS SALES	9,966,278	213,591	4,581	4,864,796	206,059	2,157,587	45,784
MAGEE							
NUMBER TAXPAYERS	211	55	10	43	16	1	23
GROSS TAX	3,122,078	567,583	108,618	1,155,461	90,145	129,609	620,991
GROSS SALES	57,553,169	13,210,139	2,492,739	19,257,719	1,502,426	3,062,935	10,349,865
MAGNOLIA							
NUMBER TAXPAYERS	82	14	4	21	8	1	4
GROSS TAX	568,630	101,123	50,669	142,496	3,452	76,426	54,532
GROSS SALES	10,985,898	2,559,895	1,190,591	2,374,913	57,525	1,777,486	908,867
MANTACHIE							
NUMBER TAXPAYERS	46	17	4	5		2	8
GROSS TAX	217,952	50,042	10,098	96,182		16,898	32,953
GROSS SALES	4,140,760	920,536	431,433	1,603,031		406,473	549,221
MANTEE							
NUMBER TAXPAYERS	16	6		4		1	3
GROSS TAX	64,043	29,575		23,201		5,189	2,998
GROSS SALES	1,458,452	854,888		386,682		115,566	49,975
MARIETTA							
NUMBER TAXPAYERS	14	4		3		2	
GROSS TAX	51,610	2,624		28,750		18,128	
GROSS SALES	1,062,040	43,725		479,172		461,165	
MARION							
NUMBER TAXPAYERS	34	17		6		1	
GROSS TAX	193,942	35,496		59,061	9	11,930	
GROSS SALES	3,361,452	629,990		984,349	156	241,866	
MARKS							
NUMBER TAXPAYERS	116	16	4	45	4	1	10
GROSS TAX	895,170	88,949	13,339	321,700	20,016	69,593	122,505
GROSS SALES	15,836,675	1,863,545	247,209	5,361,680	333,607	1,636,786	2,041,755
MATHISTON							
NUMBER TAXPAYERS	30	11		7		1	
GROSS TAX	282,106	65,961		137,166		12,519	
GROSS SALES	5,496,901	1,732,146		2,286,105		327,754	
MAYERSVILLE							
NUMBER TAXPAYERS	8			4		1	
GROSS TAX	15,269			5,255		3,318	
GROSS SALES	277,764			87,577		78,910	
MCCOMB							
NUMBER TAXPAYERS	644	103	27	142	35	2	89
GROSS TAX	9,544,128	1,550,852	196,759	2,996,219	306,451	435,625	2,359,075
GROSS SALES	172,988,766	36,780,398	3,314,332	49,937,077	5,107,532	9,927,571	39,318,031
MCCOOL							
NUMBER TAXPAYERS	7			5		1	
GROSS TAX	33,757	134		30,751		2,345	
GROSS SALES	570,161	1,742		512,519		46,620	
MCLAIN							
NUMBER TAXPAYERS	25	9		6		1	
GROSS TAX	112,242	33,034		56,873		7,003	
GROSS SALES	1,931,403	550,575		947,880		176,517	

TCSYB06

DISTRIBUTION BY INDUSTRY GROUP

LBR. & BLDG MATERIALS	MISCELLANEOUS RETAIL	MISCELLANEOUS SERVICES	WHOLESALE	CONTRACTING	RECREATION AMUSEMENT	TOTAL RETAIL	
21 459,309 7,821,833	55 195,373 3,385,498	9 65,541 1,092,351		9 8,517 232,542		271 3,649,814 70,459,049	143
8 176,800 3,279,999	47 150,928 2,517,086	7 21,715 361,923				193 1,956,033 35,190,470	144
						12 66,467 1,161,789	145
5 42,308 705,135	16 22,692 378,200	5 8,426 137,095		3 3,891 94,584		70 535,680 9,374,281	146
						14 53,220 1,357,903	147
	8 28,030 467,165					45 299,152 5,174,869	148
8 85,625 1,427,090	21 53,265 888,168	10 34,729 578,825		4 11,768 335,667		126 1,063,615 19,039,340	149
8 52,187 869,781	40 57,051 950,849	5 32,584 543,066		3 3,856 110,184		87 569,133 9,966,278	150
18 154,346 2,572,434	33 240,434 4,007,238	7 40,943 682,381				209 3,122,078 57,535,169	151
7 64,671 1,077,846	19 64,673 1,082,264	4 10,591 176,510				82 568,630 10,985,898	152
	5 5,691 94,852					46 217,952 4,140,760	153
						16 66,043 1,458,452	154
	4 1,120 18,673	514 51,435				14 51,610 1,062,040	155
	4 14,412 247,555	3,427 57,109				34 193,942 3,361,452	156
9 179,534 2,992,238	21 77,148 1,285,806	4 1,175 53,883				116 895,170 15,836,675	157
	3 6,494 151,456					30 282,106 5,496,901	158
						8 15,249 277,764	159
47 528,161 8,802,693	130 772,695 12,901,962	44 349,550 5,825,838		13 20,730 406,304	4 28,011 466,859	636 9,544,128 172,988,766	160
						7 33,757 570,161	161
	4 1,630 27,163					25 112,242 1,931,403	162

SALES AND TAX INDUSTRY GROUP---FISCAL YEAR 1988

	TOTAL FOR CITY	AUTOMOTIVE	MACHINERY EQUIPMENT AND SUPPLIES	FOOD AND BEVERAGES	FURNITURE & FIXTURES	PUBLIC UTILITIES	APPAREL & GEN. MDSE.
MEADVILLE							
NUMBER TAXPAYERS	56	14	3	8	3	2	6
GROSS TAX	360,509	116,965	16,395	31,471	12,405	25,377	107,986
GROSS SALES	7,263,674	3,080,386	273,218	524,512	206,749	547,501	1,799,768
MENDENHALL							
NUMBER TAXPAYERS	123	25	6	30	7	1	15
GROSS TAX	1,282,380	238,034	6,912	486,021	41,594	75,414	189,579
GROSS SALES	23,631,601	5,013,549	393,415	8,100,367	693,242	1,690,928	3,159,649
MERIDIAN							
NUMBER TAXPAYERS	1,749	330	87	432	116	2	146
GROSS TAX	29,017,120	5,300,893	1,056,958	5,213,086	1,148,648	1,515,610	5,918,246
GROSS SALES	544,399,928	124,240,424	20,963,998	136,885,040	19,144,172	39,906,687	98,432,094
MERIGOLD							
NUMBER TAXPAYERS	33	6		13		2	
GROSS TAX	73,797	10,015		39,115		11,139	
GROSS SALES	1,527,465	250,032		651,917		289,858	
METCALFE							
NUMBER TAXPAYERS	13	3		6		1	
GROSS TAX	54,299	2,355		36,321		15,019	
GROSS SALES	1,046,863	32,255		505,351		343,055	
MIZE							
NUMBER TAXPAYERS	23	9		6		1	
GROSS TAX	84,677	27,365		39,691		7,170	
GROSS SALES	1,531,346	469,624		661,523		157,016	
MONTICELLO							
NUMBER TAXPAYERS	102	21		21	11	2	9
GROSS TAX	1,128,582	148,556		477,524	59,867	67,870	150,375
GROSS SALES	20,362,575	3,596,499		7,958,751	997,780	1,563,454	2,501,261
MONTROSE							
NUMBER TAXPAYERS	5					1	
GROSS TAX	17,532	95				794	
GROSS SALES	302,717	1,564				23,767	
MOORHEAD							
NUMBER TAXPAYERS	43	6		19		1	5
GROSS TAX	190,051	24,211		121,219		23,846	2,826
GROSS SALES	3,305,344	412,181		2,020,316		502,466	47,097
MORGAN CITY							
NUMBER TAXPAYERS	6			6			
GROSS TAX	22,333			19,172		3,151	
GROSS SALES	405,376			319,535		85,677	
MORTON							
NUMBER TAXPAYERS	118	35	3	26	6	1	15
GROSS TAX	1,333,626	258,452	19,268	491,968	37,778	104,776	211,291
GROSS SALES	25,665,925	6,437,570	648,447	8,199,484	629,636	2,459,204	3,521,519
MOSS POINT							
NUMBER TAXPAYERS	295	67	14	97	8	1	12
GROSS TAX	3,124,863	353,538	94,415	1,614,620	23,176	295,400	202,364
GROSS SALES	56,715,889	8,344,884	1,689,568	26,910,383	386,269	7,041,383	3,372,741
MOUND BAYOU							
NUMBER TAXPAYERS	40	8		20		2	
GROSS TAX	97,278	7,045		72,969		9,042	
GROSS SALES	1,718,924	118,369		1,216,154		240,525	
MT OLIVE							
NUMBER TAXPAYERS	45	13		13		1	4
GROSS TAX	235,792	17,268		102,321		20,139	26,893
GROSS SALES	4,051,045	287,800		1,705,352		456,825	446,215
MYRTLE							
NUMBER TAXPAYERS	24	13		3		1	
GROSS TAX	66,444	26,159	338	28,245		3,331	
GROSS SALES	1,231,274	500,136	22,539	470,755		98,323	
NATCHEZ							
NUMBER TAXPAYERS	886	122	70	206	46	2	85
GROSS TAX	14,136,771	1,966,937	909,665	3,694,294	424,405	755,736	3,074,280
GROSS SALES	254,073,977	45,459,182	16,260,487	61,571,696	7,073,405	17,318,920	51,179,910
NETTLETON							
NUMBER TAXPAYERS	90	27	3	21	6	1	8
GROSS TAX	651,420	38,736	12,430	321,834	7,414	49,334	78,316
GROSS SALES	11,485,635	1,543,546	277,684	5,363,919	123,564	1,288,512	1,305,277
NEW ALBANY							
NUMBER TAXPAYERS	519	51	13	55	24	2	39
GROSS TAX	4,742,519	588,463	165,668	1,565,677	152,273	196,691	1,088,222
GROSS SALES	86,793,362	16,608,827	3,388,513	26,094,664	2,537,894	5,267,025	18,137,076
NEW AUGUSTA							
NUMBER TAXPAYERS	30	8		9		1	3
GROSS TAX	128,443	14,173		90,269		10,174	8,708
GROSS SALES	2,250,971	282,899		1,504,479		233,136	145,127
NEW HEBRON							
NUMBER TAXPAYERS	33	9		11	3	1	3
GROSS TAX	193,089	61,380		66,740	19,685	14,962	4,501
GROSS SALES	3,950,646	1,679,764		1,112,331	328,083	324,886	75,022

DISTRIBUTION BY INDUSTRY GROUP

LBR. & BLDG MATERIALS	MISCELLANEOUS RETAIL	MISCELLANEOUS SERVICES	WHOLESALE	CONTRACTING	RECREATION AMUSEMENT	TOTAL RETAIL	
	14 38,310 638,502	4 928 16,627				56 360,509 7,263,674	163
8 186,325 5,105,418	28 81,033 1,350,555					122 1,282,380 23,631,601	164
105 2,292,119 35,202,364	366 2,468,177 41,988,217	86 1,190,247 19,837,681		45 141,385 3,553,895	8 71,751 1,195,856	1,723 29,017,120 544,399,928	165
	5 14,710 245,167					33 78,797 1,527,665	166
						13 54,288 1,046,863	167
	5 10,142 169,035					23 38,877 1,531,366	168
8 107,860 1,797,329	24 101,575 1,692,918	3 15,275 254,583				102 1,128,582 20,362,575	169
						5 17,532 302,717	170
3 3,738 62,304	4 7,348 122,464					43 190,051 3,303,344	171
						6 22,333 405,376	172
5 111,686 1,861,437	18 54,032 900,530	5 14,670 244,495				116 1,333,626 25,465,925	173
19 213,286 3,554,780	52 194,792 3,246,540	11 117,589 1,959,825		13 18,703 309,716		294 3,124,883 56,715,889	174
	3 163 2,713					40 97,278 1,718,924	175
3 35,356 589,267	10 17,672 294,532					45 235,792 4,051,045	176
	4 1,999 33,320					24 66,444 1,231,274	177
62 756,895 12,614,947	186 1,070,902 17,862,026	37 1,370,211 22,836,898	10 6,912 115,205	6 44,518 747,193	4 62,047 1,036,111	876 14,129,858 253,958,773	178
5 26,617 443,621	13 39,601 661,980	3 14,836 247,262				89 641,357 11,317,913	179
26 308,524 5,142,075	56 306,392 5,107,150	16 252,257 4,204,291				316 4,742,519 86,793,362	180
	5 3,775 62,921					30 128,443 2,250,971	181
						33 193,089 3,950,446	182

	TOTAL FOR CITY	AUTOMOTIVE	MACHINERY EQUIPMENT AND SUPPLIES	FOOD AND BEVERAGES	FURNITURE & FIXTURES	PUBLIC UTILITIES	APPAREL & GEN. MDSE.
NEWTON							
NUMBER TAXPAYERS	171	29	6	41	11	1	18
GROSS TAX	2,044,640	205,442	21,044	836,554	33,579	105,209	513,571
GROSS SALES	36,295,553	4,616,274	363,279	13,942,596	559,644	2,743,980	8,559,532
NO. CARROLLTON							
NUMBER TAXPAYERS	26	4		12		1	3
GROSS TAX	138,474	6,654		90,299		11,025	3,517
GROSS SALES	2,378,146	125,795		1,504,980		239,111	58,613
NOXAPATER							
NUMBER TAXPAYERS	29	7		6		2	3
GROSS TAX	127,942	21,948		78,633		8,316	3,018
GROSS SALES	2,203,663	376,858		1,310,547		195,149	50,296
OAKLAND							
NUMBER TAXPAYERS	7					1	
GROSS TAX	19,479					5,264	
GROSS SALES	362,266					125,348	
OCEAN SPRINGS							
NUMBER TAXPAYERS	473	52	27	99	22	3	34
GROSS TAX	5,332,269	577,613	89,377	2,355,759	97,893	291,944	661,828
GROSS SALES	92,298,772	11,673,676	1,489,521	39,229,392	1,631,555	6,618,870	11,030,485
OKOLONA							
NUMBER TAXPAYERS	130	24		35	15	1	14
GROSS TAX	903,435	150,478		370,747	111,183	70,877	97,074
GROSS SALES	16,362,563	3,155,956		6,179,124	1,853,049	1,782,915	1,617,901
OLIVE BRANCH							
NUMBER TAXPAYERS	151	20	7	30	10	2	22
GROSS TAX	1,553,513	253,679	18,384	701,611	23,889	97,934	258,613
GROSS SALES	30,802,570	6,734,442	955,823	11,693,541	398,145	3,410,723	4,310,221
OSYKA							
NUMBER TAXPAYERS	30	3		6		1	
GROSS TAX	89,167	9,973		49,519		8,809	
GROSS SALES	1,535,208	167,541		808,644		194,585	
OXFORD							
NUMBER TAXPAYERS	450	30	7	118	19	2	48
GROSS TAX	7,673,385	925,790	9,729	2,990,885	227,943	360,408	1,776,260
GROSS SALES	134,773,024	21,276,445	181,217	49,848,183	3,799,050	6,912,997	29,565,498
PACE							
NUMBER TAXPAYERS	8			5			
GROSS TAX	26,081			21,620		3,649	
GROSS SALES	453,147			360,333		79,271	
PACHUTA							
NUMBER TAXPAYERS	16	7		5		1	
GROSS TAX	37,802	8,611		22,240		6,563	
GROSS SALES	682,361	147,147		370,675		158,085	
PADEN							
NUMBER TAXPAYERS	4						
GROSS TAX	2,564					894	
GROSS SALES	49,037					21,208	
PASCAGOULA							
NUMBER TAXPAYERS	897	172	46	180	49	2	53
GROSS TAX	13,421,200	2,370,211	296,800	4,312,767	508,125	1,005,846	1,859,674
GROSS SALES	253,828,344	53,570,163	5,059,637	71,879,597	8,468,760	23,355,383	30,949,866
PASS CHRISTIAN							
NUMBER TAXPAYERS	126	10	10	52	3	1	6
GROSS TAX	958,542	58,832	9,646	496,756	15,931	103,229	46,525
GROSS SALES	17,145,692	981,085	165,355	8,279,247	265,514	2,380,476	775,410
PAULDING							
NUMBER TAXPAYERS	5					1	
GROSS TAX	3,304					135	
GROSS SALES	55,371					3,083	
PEARL							
NUMBER TAXPAYERS	670	133	51	77	25	1	50
GROSS TAX	10,463,879	1,622,074	284,071	2,167,273	350,256	471,226	2,369,235
GROSS SALES	184,976,438	32,338,176	7,164,450	36,104,621	5,837,608	10,771,465	37,983,160
PELAHATCHIE							
NUMBER TAXPAYERS	59	20		13		1	3
GROSS TAX	561,815	168,634		236,855		47,443	28,217
GROSS SALES	11,073,073	3,826,158		3,947,588		1,138,874	470,288
PETAL							
NUMBER TAXPAYERS	264	38	20	51	15	2	17
GROSS TAX	2,717,329	222,992	52,878	1,163,423	28,879	134,933	504,077
GROSS SALES	47,654,366	4,157,634	1,731,147	19,390,424	481,310	3,068,075	8,401,297
PHILADELPHIA							
NUMBER TAXPAYERS	372	96	13	81	28	1	54
GROSS TAX	5,137,223	938,882	178,441	1,619,351	172,696	226,083	1,240,695
GROSS SALES	97,733,904	24,144,256	4,322,815	26,989,245	2,878,275	5,914,995	20,678,297
PICAYUNE							
NUMBER TAXPAYERS	501	89	34	103	21	3	51
GROSS TAX	6,027,516	940,318	125,843	2,274,816	143,940	259,199	1,249,440
GROSS SALES	110,192,510	23,172,384	2,538,343	37,913,669	2,399,009	6,110,061	20,823,759

DISTRIBUTION BY INDUSTRY GROUP

LBR. & BLDG MATERIALS	MISCELLANEOUS RETAIL	MISCELLANEOUS SERVICES	WHOLESALE	CONTRACTING	RECREATION AMUSEMENT	TOTAL RETAIL	
10 167,077 2,784,619	36 93,150 1,552,495	12 59,847 997,451		4 8,910 174,402		169 2,044,640 36,295,553	183
4 19,930 332,163		1,336 22,274				26 138,474 2,378,146	184
	8 6,852 147,537					29 127,942 2,200,663	185
						7 19,479 362,266	186
30 588,872 9,814,545	157 476,012 7,933,556	23 148,871 2,481,182		14 15,988 393,995		472 5,502,269 92,298,772	187
9 53,184 886,401	15 28,024 467,062	10 17,011 283,524				127 903,435 16,362,563	188
13 101,901 1,698,360	36 79,334 1,322,234	7 11,822 197,040		3 1,166 32,041		150 1,553,513 30,802,570	189
5 8,181 136,351	4 5,383 89,712					30 89,167 1,535,208	190
29 337,696 5,628,278	139 739,128 12,346,752	25 276,922 4,582,050		4 5,495 97,047	3 32,130 535,507	444 7,678,385 134,773,024	191
						8 25,081 453,147	192
						16 37,802 682,361	193
	3 244 4,059					4 2,564 49,037	194
83 1,228,037 20,467,328	197 1,026,532 17,669,666	48 717,986 11,999,268		38 74,602 2,031,332	6 22,641 377,344	892 13,421,200 253,828,344	195
	19 77,258 1,287,635	13 57,467 958,116		12 42,496 1,213,370		125 958,542 17,145,692	196
						5 3,304 55,071	197
92 1,660,258 27,671,019	176 1,169,286 19,767,313	22 251,561 4,189,021		37 113,474 3,043,498	6 6,365 106,087	670 10,463,879 184,976,438	198
	13 35,964 599,394					59 561,815 11,073,073	199
26 333,913 5,565,224	47 193,268 3,277,659	12 49,110 818,498		12 21,057 549,753	3 12,801 213,346	263 2,717,329 47,654,366	200
30 433,616 7,226,951	47 235,596 4,042,944	14 87,543 1,459,054		5 4,290 76,574		369 5,137,223 97,733,904	201
88 481,656 8,026,281	107 409,880 6,831,354	27 111,921 1,865,353		11 4,260 73,572		496 6,027,516 110,192,510	202

CITIES OF MISSISSIPPI

SALES AND TAX INDUSTRY GROUP---FISCAL YEAR 1986

	TOTAL FOR CITY	AUTOMOTIVE	MACHINERY EQUIPMENT AND SUPPLIES	FOOD AND BEVERAGES	FURNITURE & FIXTURES	PUBLIC UTILITIES	APPAREL & GEN. MDSE.
PICCENS							
NUMBER TAXPAYERS	37	5	4	12		1	5
GROSS TAX	309,760	17,390	43,734	150,300		34,547	10,497
GROSS SALES	5,835,527	650,734	982,188	2,505,909		857,479	178,279
PITTSBORO							
NUMBER TAXPAYERS	11				4	1	
GROSS TAX	44,735				24,179	4,477	
GROSS SALES	781,234				402,987	110,222	
PLANTERSVILLE							
NUMBER TAXPAYERS	24	10		5		1	3
GROSS TAX	217,571	14,375		165,880		12,988	13,078
GROSS SALES	3,916,449	421,414		2,764,677		344,875	217,967
POLKVILLE							
NUMBER TAXPAYERS	8					1	
GROSS TAX	20,926					3,813	
GROSS SALES	414,137					128,908	
PONTOTOC							
NUMBER TAXPAYERS	307	43	17	42	14	5	37
GROSS TAX	3,358,257	585,037	95,451	1,069,265	73,984	151,864	874,317
GROSS SALES	62,882,443	14,191,640	2,348,031	17,756,455	1,199,728	4,112,323	14,566,972
POPE							
NUMBER TAXPAYERS	9	1					
GROSS TAX	12,061	3,093				4,539	
GROSS SALES	255,958	51,085				83,047	
POPLARVILLE							
NUMBER TAXPAYERS	109	19	7	25	7		12
GROSS TAX	967,234	161,273	38,653	355,392	19,896	51,281	150,858
GROSS SALES	18,126,122	3,970,962	976,568	5,925,211	331,626	1,278,961	2,977,985
PORT GIBSON							
NUMBER TAXPAYERS	83	14	6	17	5	1	10
GROSS TAX	858,435	147,579	7,367	406,284	28,758	71,069	105,628
GROSS SALES	14,867,809	2,485,328	138,181	6,771,414	478,966	1,712,198	1,760,678
POTTS CAMP							
NUMBER TAXPAYERS	32	11		6	3	1	
GROSS TAX	171,571	85,292	870	75,425	311	9,441	
GROSS SALES	2,973,213	1,471,044	14,669	1,225,752	5,187	222,530	
PRENTISS							
NUMBER TAXPAYERS	143	28	3	14	7	1	21
GROSS TAX	1,629,045	273,231	887	621,496	23,951	77,613	347,061
GROSS SALES	30,277,785	7,270,326	14,815	10,358,289	398,519	1,703,555	5,786,697
PUCKETT							
NUMBER TAXPAYERS	21	7		5		1	
GROSS TAX	82,341	29,364		32,109		5,655	
GROSS SALES	1,464,962	489,399		535,149		186,860	
PURVIS							
NUMBER TAXPAYERS	88	22	5	15	5	1	7
GROSS TAX	989,178	333,680	5,846	356,972	62,423	43,312	102,436
GROSS SALES	20,348,941	8,765,917	97,888	5,916,565	1,040,386	1,051,443	1,707,505
QUITMAN							
NUMBER TAXPAYERS	150	36	6	29	7	1	15
GROSS TAX	1,600,293	263,218	15,298	564,952	65,525	96,519	266,618
GROSS SALES	28,755,907	5,455,877	415,638	9,415,891	1,092,089	2,406,195	4,443,649
RALEIGH							
NUMBER TAXPAYERS	73	15		17		2	7
GROSS TAX	497,236	93,760		208,969		33,965	85,685
GROSS SALES	8,653,735	1,588,764		3,482,824		864,915	1,428,047
RAYMOND							
NUMBER TAXPAYERS	51	7		11		1	4
GROSS TAX	353,259	58,579		97,807		61,960	34,656
GROSS SALES	6,121,933	713,056		1,630,356		1,167,377	577,608
RENOVA							
NUMBER TAXPAYERS	4			4			
GROSS TAX	7,013			5,851		1,162	
GROSS SALES	128,271			97,518		30,753	
RICHLAND							
NUMBER TAXPAYERS	200	59	28	26		1	15
GROSS TAX	5,766,795	1,987,599	1,355,645	1,085,100		209,958	98,690
GROSS SALES	109,988,836	43,952,035	23,713,775	18,085,032		4,863,782	1,644,836
RICHTON							
NUMBER TAXPAYERS	85	17	6	16	9	1	15
GROSS TAX	675,010	78,921	21,731	327,435	27,460	32,447	157,522
GROSS SALES	11,713,718	1,360,426	362,187	5,457,265	457,338	825,729	2,622,031
RIDGELAND							
NUMBER TAXPAYERS	628	59	29	125	58	5	85
GROSS TAX	15,356,100	797,888	297,810	3,422,111	581,491	689,657	6,928,114
GROSS SALES	266,122,810	19,291,535	5,935,813	57,035,296	9,691,562	11,150,099	115,423,569
RIENZI							
NUMBER TAXPAYERS	13	4		3		1	
GROSS TAX	44,976	17,874		6,199		8,510	
GROSS SALES	784,124	298,241		103,315		176,351	

TCSTBJ6

DISTRIBUTION BY INDUSTRY GROUP

LBR. & BLDG MATERIALS	MISCELLANEOUS RETAIL	MISCELLANEOUS SERVICES	WHOLESALE	CONTRACTING	RECREATION AMUSEMENT	TOTAL RETAIL	
3 24,725 412,091	4 27,072 451,207					37 509,760 5,838,527	203
		918 15,294				11 44,738 781,239	204
	4 8,944 115,735	3,389 53,155				24 217,571 3,916,449	205
						8 20,926 414,137	206
28 253,490 4,174,833	91 157,647 2,726,455	13 34,667 1,578,120		5 8,403 149,477	3 4,943 82,382	303 3,358,257 62,882,643	207
						9 12,061 255,958	208
5 35,097 584,954	28 115,296 1,921,598	4 9,839 163,976				108 967,234 16,126,122	209
3 33,134 550,227	18 43,766 729,435	5 14,838 246,834			3 718 11,966	82 858,455 14,867,809	210
	3 816 13,600					32 171,571 2,973,213	211
6 84,777 1,412,945	25 90,339 1,505,328	15 139,760 1,629,344				143 1,629,045 30,277,785	213
	4 8,523 142,034					21 82,341 1,464,962	214
5 26,463 441,048	25 57,472 957,866	5 22,473 374,548				88 989,178 20,348,961	215
13 170,832 2,847,200	32 114,303 1,905,049	11 45,238 774,348				150 1,600,293 28,755,907	216
4 24,702 411,700	13 23,759 395,978	5 6,724 112,064		7 7,096 160,290		73 497,236 8,653,735	217
	22 86,002 1,433,365	346 5,753				50 353,259 6,121,931	218
						4 7,013 128,271	219
19 259,410 4,323,503	35 439,323 7,342,534	9 283,659 4,727,664		5 67,689 1,329,658		199 5,766,795 109,988,836	220
	14 30,394 506,734					81 675,010 11,713,718	221
44 625,212 13,420,220	201 1,522,251 25,370,893	23 520,576 8,676,278		16 69,932 1,462,925	5 101,080 1,684,662	628 15,356,100 266,122,810	222
	3 4,655 77,592					13 44,976 784,124	223

TCSY90S

CITIES OF MISSISSIPPI

SALES AND TAX INDUSTRY GROUP---FISCAL YEAR 1986

	TOTAL FOR CITY	AUTOMOTIVE	MACHINERY EQUIPMENT AND SUPPLIES	FOOD AND BEVERAGES	FURNITURE & FIXTURES	PUBLIC UTILITIES	APPAREL & GEN. MDSE.
RIPLEY							
NUMBER TAXPAYERS	272	71	12	43	18	4	29
GROSS TAX	2,973,404	553,913	43,537	1,084,731	106,568	124,770	662,029
GROSS SALES	55,389,740	13,458,771	1,008,141	18,078,890	1,776,130	3,577,561	11,033,862
ROLLING FORK							
NUMBER TAXPAYERS	84	14	7	19	5	1	9
GROSS TAX	1,233,791	82,263	244,247	405,775	29,965	58,942	123,037
GROSS SALES	22,516,704	1,574,364	5,742,251	6,729,596	499,416	1,389,811	2,050,616
ROSEDALE							
NUMBER TAXPAYERS	53	13		29		1	7
GROSS TAX	422,213	29,789		271,823		33,170	42,353
GROSS SALES	7,272,639	534,737		4,530,597		750,330	705,890
ROSIE							
NUMBER TAXPAYERS	11			4		1	
GROSS TAX	59,523			8,694		16,821	
GROSS SALES	771,077			144,900		594,377	
ROSEVILLE							
NUMBER TAXPAYERS	75	17		25		1	9
GROSS TAX	623,859	137,777		344,040		51,797	47,651
GROSS SALES	10,955,185	2,147,113		5,734,014		1,183,962	794,180
SALLIS							
NUMBER TAXPAYERS	5						3
GROSS TAX	12,967					321	11,979
GROSS SALES	218,852					8,086	199,658
SALTILLO							
NUMBER TAXPAYERS	62	19		18		2	4
GROSS TAX	267,295	26,622		135,527		31,868	8,286
GROSS SALES	4,781,746	523,595		2,255,459		757,424	138,092
SANDERSVILLE							
NUMBER TAXPAYERS	35	9	3	5		1	3
GROSS TAX	201,682	52,027	39,925	53,520		23,933	4,859
GROSS SALES	3,569,256	867,123	665,411	892,009		606,770	80,990
SARDIS							
NUMBER TAXPAYERS	104	22	3	25	4	1	9
GROSS TAX	932,829	133,355	5,936	455,755	14,891	69,889	140,198
GROSS SALES	16,606,477	2,838,079	98,839	7,595,930	248,181	1,638,362	2,336,643
SATARTIA							
NUMBER TAXPAYERS	6			4			
GROSS TAX	12,416	168	896	10,181			
GROSS SALES	280,525	5,327	59,745	169,682			
SCHLATER							
NUMBER TAXPAYERS	10			6			
GROSS TAX	23,803			10,887		2,978	
GROSS SALES	468,338			181,458		72,569	
SCOOBA							
NUMBER TAXPAYERS	15	3		6		1	
GROSS TAX	62,436	11,082		37,589		8,810	
GROSS SALES	1,020,443	184,718		628,485		159,969	
SEBASTAPOL							
NUMBER TAXPAYERS	39	11		4		1	9
GROSS TAX	222,919	27,013	36	114,512		8,673	4,473
GROSS SALES	3,952,778	577,765	1,272	1,908,534		253,779	74,553
SEMINARY							
NUMBER TAXPAYERS	37	4		3			3
GROSS TAX	131,525	29,938		84,083		8,850	557
GROSS SALES	2,290,527	498,671		1,401,387		243,274	9,283
SENATOBIA							
NUMBER TAXPAYERS	246	52	15	33	11	1	37
GROSS TAX	4,014,465	853,628	39,017	1,118,417	96,041	174,009	984,625
GROSS SALES	76,387,595	22,253,390	662,452	18,640,320	1,600,681	4,261,477	16,399,330
SHANNON							
NUMBER TAXPAYERS	63	14		21	3	2	4
GROSS TAX	399,030	40,834		255,090	8,665	28,262	32,566
GROSS SALES	7,088,408	744,280		4,218,173	144,614	665,759	542,727
SHAW							
NUMBER TAXPAYERS	69	14		28	3	1	5
GROSS TAX	327,992	41,026		185,140	119	30,105	18,962
GROSS SALES	5,873,466	750,325		3,085,674	1,991	676,393	285,311
SHELBY							
NUMBER TAXPAYERS	78	14		28	3	1	12
GROSS TAX	559,651	57,229		219,860	8,686	45,839	104,001
GROSS SALES	9,876,497	1,033,386		3,664,001	146,760	1,063,044	1,733,348
SHERMAN							
NUMBER TAXPAYERS	26	9		6	3	1	
GROSS TAX	108,188	5,569		64,874	14,093	17,191	
GROSS SALES	1,945,923	92,817		1,081,240	234,881	429,313	
SHUBUTA							
NUMBER TAXPAYERS	26	9		7		2	
GROSS TAX	89,531	19,405		43,020		12,931	
GROSS SALES	1,652,354	356,752		717,001		362,324	

LBR. & BLDG MATERIALS	MISCELLANEOUS RETAIL	MISCELLANEOUS SERVICES	WHOLESALE	CONTRACTING	RECREATION AMUSEMENT	TOTAL RETAIL	
19 185,029 5,050,684	49 138,434 2,314,475	16 49,834 853,062		5 5,815 131,800	4 7,775 129,584	270 2,970,424 55,589,740	224
4 105,658 1,760,967	18 49,811 830,226	4 136,756 1,915,459				85 1,203,795 22,516,704	225
	8 17,319 288,648	1 7,847 133,792				65 422,215 7,272,609	226
						11 59,423 771,077	227
3 13,454 224,226	14 31,830 530,508					74 620,859 10,955,185	228
						5 12,967 218,852	229
4 15,364 251,372	9 3,400 56,670					62 267,295 4,781,786	230
	6 5,335 88,411	4 15,416 256,907				55 201,682 3,569,256	231
6 23,094 384,894	21 21,080 351,337	7 66,174 1,102,896				103 932,829 16,606,477	232
		345 34,493				6 12,418 280,523	233
						10 25,805 468,538	234
						13 60,436 1,020,443	235
3 31,947 532,454	8 34,436 573,437					39 222,919 3,952,778	236
	5 5,502 91,701					17 131,525 2,290,527	237
22 452,507 7,541,792	58 188,147 3,143,727	12 99,272 1,733,225				244 4,014,465 76,387,595	238
4 4,498 74,970	7 5,084 84,730	3 5,586 93,107		4 16,310 273,507		63 399,030 7,088,408	239
	9 14,471 241,197	5 23,369 546,436				69 527,992 5,873,466	240
3 57,696 961,602	5 6,510 111,790	10 55,525 1,372,125				78 559,651 9,876,497	241
						24 108,188 1,965,923	242
	3 3,019 50,326					26 89,531 1,652,356	243

CITIES OF MISSISSIPPI

SALES AND TAX INDUSTRY GROUP---FISCAL YEAR 1988

	TOTAL FOR CITY	AUTOMOTIVE	MACHINERY EQUIPMENT AND SUPPLIES	FOOD AND BEVERAGES	FURNITURE & FIXTURES	PUBLIC UTILITIES	APPAREL & GEN. MDSE.
SHAUALAK							
NUMBER TAXPAYERS	27	9		5		1	5
GROSS TAX	78,430	32,439	360	104,657		15,310	14,751
GROSS SALES	3,231,203	192,245	12,002	1,760,946		424,767	312,180
SIDON							
NUMBER TAXPAYERS	14			11			3
GROSS TAX	40,073			29,407		5,501	4,366
GROSS SALES	897,049			490,831		122,360	72,773
SILVER CITY							
NUMBER TAXPAYERS	12			9		1	
GROSS TAX	23,617			17,803		2,555	
GROSS SALES	543,976			296,717		60,065	
SILVER CREEK							
NUMBER TAXPAYERS	16	1		7		1	
GROSS TAX	61,544	25,900		27,469		6,550	
GROSS SALES	1,278,439	674,551		457,489		139,990	
SLATE SPRINGS							
NUMBER TAXPAYERS	7						
GROSS TAX	11,135		121			4,792	
GROSS SALES	514,041		4,320			91,997	
SLEDGE							
NUMBER TAXPAYERS	27	5		5		1	4
GROSS TAX	135,868	15,814		27,544		10,731	17,958
GROSS SALES	2,037,237	333,299		459,342		256,430	298,986
SMITHVILLE							
NUMBER TAXPAYERS	37	4	4	7		5	
GROSS TAX	144,983	37,611	1,940	67,655		13,405	
GROSS SALES	3,471,669	803,315	63,659	1,327,568		280,343	
SOSO							
NUMBER TAXPAYERS	35	12		5		1	
GROSS TAX	192,358	51,175		76,513		15,008	
GROSS SALES	2,729,505	567,997		1,271,880		557,404	
SOUTHAVEN							
NUMBER TAXPAYERS	482	73	27	55	33	1	44
GROSS TAX	9,570,724	592,530	78,037	4,518,661	405,951	314,834	2,122,348
GROSS SALES	163,793,308	12,784,560	1,527,351	79,397,828	6,765,861	8,345,732	38,364,619
STARKVILLE							
NUMBER TAXPAYERS	338	26	26	107	27	2	69
GROSS TAX	8,075,296	783,643	90,413	3,266,367	425,833	426,276	1,792,043
GROSS SALES	143,377,628	16,414,695	1,969,734	54,436,270	7,397,252	9,332,560	29,867,448
STATE LINE							
NUMBER TAXPAYERS	23	7		7		1	3
GROSS TAX	348,586	53,408		119,041		5,499	25,225
GROSS SALES	4,703,493	1,696,339		1,984,018		99,499	420,425
STONEWALL							
NUMBER TAXPAYERS	29	3		12		1	
GROSS TAX	239,388	16,571		125,405		81,297	
GROSS SALES	4,488,765	366,788		2,090,082		2,274,925	
STURGIS							
NUMBER TAXPAYERS	23	6		5		1	
GROSS TAX	89,595	24,340	4	42,478		9,129	
GROSS SALES	1,600,152	431,434	240	707,990		261,787	
SUMMIT							
NUMBER TAXPAYERS	79	13	3	21	4	1	10
GROSS TAX	780,935	32,257	39,796	219,769	43,923	40,994	150,173
GROSS SALES	15,771,928	1,219,253	1,543,941	5,662,873	732,057	921,446	2,462,043
SUMNER							
NUMBER TAXPAYERS	32	5		6		1	
GROSS TAX	236,380	40,147		50,694		14,692	
GROSS SALES	4,289,232	1,534,158		844,907		329,689	
SUMRALL							
NUMBER TAXPAYERS	46	13		9	4	1	5
GROSS TAX	283,827	36,957		148,159	16,823	15,416	19,162
GROSS SALES	4,659,380	726,843		2,469,315	280,385	327,290	319,366
SUNFLOWER							
NUMBER TAXPAYERS	18	4		5		2	3
GROSS TAX	78,581	40,697		11,004		12,792	4,179
GROSS SALES	1,373,179	708,818		183,401		247,503	69,654
SYLVARENA							
NUMBER TAXPAYERS	9			5		1	
GROSS TAX	19,961			15,420		1,505	
GROSS SALES	349,002			223,671		40,750	
TAYLOR							
NUMBER TAXPAYERS	4					1	
GROSS TAX	11,080					522	
GROSS SALES	230,696					20,718	
TAYLORSVILLE							
NUMBER TAXPAYERS	79	22		12		3	9
GROSS TAX	819,725	235,295		374,585		46,987	67,264
GROSS SALES	15,596,513	4,842,374		6,259,756		1,127,140	1,121,073

DISTRIBUTION BY INDUSTRY GROUP

LBR. & BLDG MATERIALS	MISCELLANEOUS RETAIL	MISCELLANEOUS SERVICES	WHOLESALE	CONTRACTING	RECREATION AMUSEMENT	TOTAL RETAIL	
						26 180,410 3,201,203	244
		674 11,560				14 40,073 699,049	245
						12 21,817 393,976	246
						16 63,144 1,279,039	247
		86 1,431				7 30,315 519,641	248
	4 12,156 202,605	2,285 185,390				27 105,688 2,037,757	249
4 5,735 112,249	7 8,985 149,754					37 144,883 2,471,649	250
3 2,843 47,379	3 1,672 27,871	3 1,959 32,815				31 152,318 2,729,526	251
49 535,943 8,932,406	133 666,937 11,115,310	25 202,896 3,381,613		29 43,936 994,004	3 88,441 1,474,027	482 9,570,124 163,793,308	252
22 528,519 8,808,672	114 608,892 10,148,604	33 253,437 4,223,957		19 80,791 2,200,971		516 8,273,294 145,377,626	253
	3 6,510 108,504	1,154 19,233				25 266,386 4,708,493	254
	5 7,546 125,760					28 238,368 4,986,725	255
4 9,662 161,039	6 5,236 55,925					25 89,395 1,600,152	256
5 82,925 1,382,087	15 87,755 1,462,608	4 6,299 104,985				79 780,913 13,771,928	257
3 22,918 381,972	7 39,659 660,988	3 6,820 241,327				32 206,380 4,289,232	258
	8 17,562 292,706	3 3,825 63,410				46 265,807 4,659,380	259
						18 78,581 1,375,179	260
						9 19,963 349,002	261
						4 11,080 200,696	262
	21 55,810 953,757	3 5,663 94,589		3 4,968 141,929		79 818,723 15,596,513	263

CITIES OF MISSISSIPPI

SALES AND TAX INDUSTRY GROUP---FISCAL YEAR 1988

	TOTAL FOR CITY	AUTOMOTIVE	MACHINERY EQUIPMENT AND SUPPLIES	FOOD AND BEVERAGES	FURNITURE & FIXTURES	PUBLIC UTILITIES	APPAREL & GEN. MDSE.
TCHULA							
NUMBER TAXPAYERS	53	10		26		1	5
GROSS TAX	229,225	35,451		126,806		19,845	6,586
GROSS SALES	3,876,994	593,510		2,110,098		449,649	143,097
TERRY							
NUMBER TAXPAYERS	41	11		8		1	4
GROSS TAX	179,286	21,951		84,135		13,913	2,671
GROSS SALES	3,094,957	399,859		1,402,249		295,181	44,508
THAXTON							
NUMBER TAXPAYERS	6			4			
GROSS TAX	19,359			10,401		4,258	
GROSS SALES	365,362			173,344		104,479	
TILLATOBA							
NUMBER TAXPAYERS							
GROSS TAX	2,625					1,890	
GROSS SALES	50,440					18,533	
TISHOMINGO							
NUMBER TAXPAYERS	36	12		5		1	3
GROSS TAX	171,348	49,775		64,588		17,168	20,973
GROSS SALES	3,099,497	414,919		1,078,331		448,459	349,506
TUCCOPOLA							
NUMBER TAXPAYERS	1						
GROSS TAX	12,804					869	
GROSS SALES	217,616					15,703	
TUNICA							
NUMBER TAXPAYERS	17	7		7		1	
GROSS TAX	69,504	11,345		34,153		11,913	
GROSS SALES	1,659,887	159,095		569,233		317,272	
TUPELO							
NUMBER TAXPAYERS	94	12		32	7	1	11
GROSS TAX	988,351	116,831		424,747	79,965	55,798	187,217
GROSS SALES	18,524,685	2,247,878		7,079,127	1,332,732	1,257,097	3,120,291
TUPELO							
NUMBER TAXPAYERS	1,418	265	85	227	105	3	145
GROSS TAX	28,184,051	4,567,061	1,579,317	6,915,509	1,281,215	1,124,968	6,214,070
GROSS SALES	529,638,598	124,732,364	54,449,114	115,258,708	21,353,622	25,465,927	103,424,159
TUTWILER							
NUMBER TAXPAYERS	40	11		15		1	3
GROSS TAX	135,277	29,836		75,922		15,958	4,426
GROSS SALES	2,543,573	523,646		1,198,704		359,990	75,772
TYLERTOWN							
NUMBER TAXPAYERS	156	25	5	30	6	3	28
GROSS TAX	1,695,024	424,016	16,515	484,516	58,529	67,439	233,674
GROSS SALES	31,074,744	9,129,089	278,072	8,075,283	642,144	1,507,474	3,892,299
UNION							
NUMBER TAXPAYERS	97	23	9	21	3	1	11
GROSS TAX	1,050,756	378,140	6,867	241,156	2,802	57,278	91,752
GROSS SALES	21,945,921	10,514,231	111,425	4,869,271	46,700	1,459,735	1,529,209
UTICA							
NUMBER TAXPAYERS	70	10		25	3	1	6
GROSS TAX	541,203	58,321		257,510	50,136	34,159	51,282
GROSS SALES	9,367,888	1,183,551		4,291,845	835,609	705,632	854,709
VAIDEN							
NUMBER TAXPAYERS	45	11		27		1	
GROSS TAX	336,375	88,321		181,755		18,359	
GROSS SALES	5,458,856	1,468,681		3,028,924		496,923	
VARDAMAN							
NUMBER TAXPAYERS	41	8	5	8		1	4
GROSS TAX	261,416	47,480	437	101,206		30,922	4,349
GROSS SALES	4,897,258	1,177,130	7,278	1,686,775		625,177	72,491
VERONA							
NUMBER TAXPAYERS	98	32		18	7	1	6
GROSS TAX	475,427	132,995		150,861	23,693	55,110	5,406
GROSS SALES	8,563,958	2,834,544		2,514,358	394,883	1,273,518	90,100
VICKSBURG							
NUMBER TAXPAYERS	937	141	24	237	51	2	92
GROSS TAX	15,650,532	2,787,483	343,714	5,033,930	600,955	850,146	3,580,911
GROSS SALES	283,298,231	54,943,810	6,511,799	83,565,668	8,682,590	19,001,696	59,586,943
WALNUT							
NUMBER TAXPAYERS	58	14		11	4	1	6
GROSS TAX	441,166	93,067		217,794	5,946	18,263	27,557
GROSS SALES	7,724,594	1,395,447		3,629,908	99,107	503,910	458,937
WALNUT GROVE							
NUMBER TAXPAYERS	31	8		7	4	1	6
GROSS TAX	131,233	5,254		53,639	1,772	13,093	15,122
GROSS SALES	1,865,364	137,762		895,977	29,536	396,525	252,032
WALTHALL							
NUMBER TAXPAYERS	8			3			
GROSS TAX	28,793			11,884		2,024	
GROSS SALES	493,234			198,073		47,080	

DISTRIBUTION BY INDUSTRY GROUP

LBR. & BLDG MATERIALS	MISCELLANEOUS RETAIL	MISCELLANEOUS SERVICES	WHOLESALE	CONTRACTING	RECREATION AMUSEMENT	TOTAL RETAIL	
	4					52	264
	5,434					225,225	
	90,369					3,876,994	
3	6	3				41	265
32,441	15,476	2,062				179,286	
208,314	257,925	34,371				3,094,957	
						6	266
						19,359	
						365,362	
						2	267
						2,605	
						50,440	
	8					50	268
	4,434					171,048	
	74,274					3,098,497	
						5	269
						12,804	
						217,616	
						17	270
163						69,804	
2,716						1,659,687	
5	16	5				95	271
26,291	47,437	14,624				988,351	
434,882	697,285	243,727				18,524,683	
131	620	74		41	6	1,403	272
2,423,159	9,168,916	1,135,741		80,202	44,033	28,186,051	
43,388,722	43,825,676	18,429,053		1,577,212	733,886	529,638,598	
	6					40	273
	8,243					138,277	
	134,350					2,540,673	
2	10	9				153	274
295,414	136,132	16,622				1,695,024	
4,923,577	2,333,439	277,026				31,074,764	
7	21					96	275
132,107	36,349					1,050,756	
2,535,129	605,824					21,965,921	
5	15	3				69	276
52,423	36,321	772				541,203	
873,725	600,353	12,868				9,367,888	
	3					45	277
	25,420	1,438				316,075	
	423,675	23,951				5,458,856	
3	8					41	278
61,870	8,000					261,416	
1,397,832	133,333					4,897,258	
9	15	4		5		97	279
24,709	27,005	27,789		2,948		475,427	
411,820	450,433	463,151		76,550		8,563,958	
55	233	63		22	9	929	280
741,945	3,405,981	915,573		49,927	42,947	15,630,512	
12,365,776	23,433,064	15,526,970		967,136	715,780	283,298,231	
7	7	7				57	281
73,746	6,802	14,531				441,166	
1,229,103	113,359	238,343				7,724,394	
	3					31	282
	4,325					101,233	
	105,413					1,865,364	
						8	283
						28,793	
						493,234	

CITIES OF MISSISSIPPI

SALES AND TAX INDUSTRY GROUP---FISCAL YEAR 1988

	TOTAL FOR CITY	AUTOMOTIVE	MACHINERY EQUIPMENT AND SUPPLIES	FOOD AND BEVERAGES	FURNITURE & FIXTURES	PUBLIC UTILITIES	APPAREL & GEN. MDSE.
▲ATCH VALLEY							
NUMBER TAXPAYERS	159	36	4	29	7	2	16
GROSS TAX	1,419,778	170,521	5,699	609,383	28,281	105,662	236,686
GROSS SALES	28,753,474	4,106,689	143,068	10,156,409	471,358	3,194,776	5,913,697
▲AVELAND							
NUMBER TAXPAYERS	213	30	7	64	3	1	10
GROSS TAX	2,549,759	305,539	14,522	1,044,007	3,340	92,274	551,507
GROSS SALES	45,505,063	7,133,757	244,979	17,400,145	55,664	1,946,121	9,181,213
▲ATTIESBURG							
NUMBER TAXPAYERS	356	70	10	75	23	1	44
GROSS TAX	5,991,018	920,739	98,390	1,376,086	195,030	178,264	1,029,177
GROSS SALES	76,271,714	12,547,552	2,192,911	22,934,807	3,250,514	5,385,288	17,152,284
▲ERO							
NUMBER TAXPAYERS	46	11	4	17		1	4
GROSS TAX	336,174	93,177	51,969	104,318		14,341	50,927
GROSS SALES	5,763,181	1,569,172	938,179	1,805,303		321,721	848,777
▲LIE							
NUMBER TAXPAYERS	16	3				1	
GROSS TAX	96,802	27,523				5,568	
GROSS SALES	1,670,402	474,356				101,639	
▲ERSON							
NUMBER TAXPAYERS	45	9		11	3	1	4
GROSS TAX	312,038	23,855		184,849	19,598	20,206	9,048
GROSS SALES	5,331,589	366,936		3,080,819	326,633	447,986	150,805
▲EST							
NUMBER TAXPAYERS	11			7		1	
GROSS TAX	50,409			40,850		4,389	
GROSS SALES	860,436			680,501		93,447	
▲EST POINT							
NUMBER TAXPAYERS	296	56	6	81	13	3	37
GROSS TAX	5,970,955	563,952	5,959	1,541,638	144,116	285,676	755,296
GROSS SALES	74,623,654	14,307,468	28,320	25,694,010	2,401,932	7,413,377	12,497,688
▲IGGINS							
NUMBER TAXPAYERS	181	32	8	36	7	1	22
GROSS TAX	1,667,720	277,529	10,202	678,432	38,592	83,178	287,842
GROSS SALES	29,767,380	5,818,262	209,672	11,307,225	643,209	2,042,661	4,797,578
▲INONA							
NUMBER TAXPAYERS	199	44	4	48	8	3	20
GROSS TAX	2,238,411	265,998	38,095	757,766	52,146	123,746	621,936
GROSS SALES	40,580,799	5,714,061	785,633	12,629,467	869,101	2,969,758	10,365,625
▲INSTONVILLE							
NUMBER TAXPAYERS	6			5			
GROSS TAX	11,069			8,157		1,451	
GROSS SALES	194,300			135,957		34,322	
▲OODLAND							
NUMBER TAXPAYERS	7						
GROSS TAX	16,438					2,832	
GROSS SALES	414,514					60,114	
▲OODVILLE							
NUMBER TAXPAYERS	68	18	4	27	3	1	11
GROSS TAX	765,194	152,037	4,056	301,963	22,952	38,192	126,419
GROSS SALES	13,705,980	3,336,234	67,599	5,032,401	382,540	821,159	2,106,982
AZOO CITY							
NUMBER TAXPAYERS	395	59	18	122	16	3	38
GROSS TAX	5,132,778	775,330	409,946	1,800,356	191,073	258,314	967,164
GROSS SALES	95,901,923	18,530,386	10,485,923	30,005,985	3,184,559	5,355,071	16,096,507
TOTAL FOR CITIES							
NUMBER TAXPAYERS	48,680	9,034	2,402	11,400	2,610	601	4,670
GROSS TAX	695,217,480	105,733,233	27,802,396	213,190,847	25,608,313	42,710,960	137,635,389
GROSS SALES	12,771,033,612	2,543,483,831	583,088,110	3,553,187,886	426,806,077	970,621,147	2,289,338,646
NON CITY							
NUMBER TAXPAYERS	27,961	4,219	1,955	5,787	965	344	797
GROSS TAX	236,097,024	20,761,635	13,706,552	31,137,440	3,944,132	27,922,793	8,587,051
GROSS SALES	5,066,282,762	484,435,036	354,661,710	518,958,367	65,735,660	600,849,936	135,684,722
TOTAL FOR STATE							
NUMBER TAXPAYERS	76,641	13,253	4,357	17,187	3,575	745	5,467
GROSS TAX	931,314,505	126,591,639	41,509,049	244,328,287	29,552,445	70,633,753	146,222,441
GROSS SALES	17,837,316,174	3,027,915,887	937,723,821	4,072,146,253	492,541,738	1,571,271,083	2,425,023,369

LBR. & BLDG MATERIALS	MISCELLANEOUS RETAIL	MISCELLANEOUS SERVICES	WHOLESALE	CONTRACTING	RECREATION AMUSEMENT	TOTAL RETAIL	
13 152,162 2,536,033	42 83,977 1,711,349	5 22,048 367,471		4 5,359 153,124		158 1,419,778 26,753,474	284
12 173,394 2,869,902	56 171,881 2,684,931	10 134,888 1,748,134		15 45,866 1,310,464		210 2,549,759 45,505,043	285
31 164,845 2,747,627	57 274,205 4,581,051	28 149,073 2,484,550		3 8,702 152,302		352 3,991,018 72,271,714	286
3 6,134 102,229	6 5,824 97,059	3,439 76,118				47 334,174 5,740,181	287
		3 414 6,740				16 96,802 1,670,402	288
3 19,706 325,430	10 26,237 437,282	3 11,602 193,026				45 312,038 5,331,589	289
						11 50,409 860,436	290
20 300,259 5,036,329	45 236,405 3,951,836	19 117,734 1,961,743		11 45,519 1,287,576	3 1,433 23,876	294 3,970,955 74,622,654	291
21 160,395 2,673,251	41 114,823 1,931,824	4 9,942 165,704		3 6,714 178,193		180 1,667,720 29,767,380	292
16 214,822 3,580,366	35 93,656 1,562,346	13 113,550 1,979,266		4 6,698 145,498		197 2,288,413 40,580,799	293
		563 9,376				6 11,049 194,300	294
						7 16,438 414,514	295
5 83,101 1,051,679	18 46,276 771,269					87 763,196 13,705,980	296
30 236,256 3,937,579	76 311,927 5,208,708	15 149,937 2,498,454		7 24,761 471,654	3 7,746 129,097	387 5,132,778 95,901,923	297
5,466 53,231,412 837,191,880	10,286 57,243,239 959,263,414	2,842 30,378,519 506,377,557	337 16,975 282,927	1,188 3,048,460 72,921,220	264 1,720,779 28,679,712	48,363 695,200,504 12,770,750,685	
2,386 15,356,644 252,944,567	4,401 10,625,988 178,549,639	2,423 18,376,587 318,316,377	278 30,670,857 633,166,100	4,234 55,133,478 1,520,101,145	102 473,968 7,899,482	27,683 205,426,167 4,436,116,662	999
5,852 63,288,057 1,088,136,447	14,687 67,869,228 1,137,813,054	5,135 48,155,136 826,693,934	615 30,687,832 630,449,027	5,422 58,181,919 1,593,022,365	346 2,194,747 36,579,195	76,026 900,626,672 17,206,867,147	